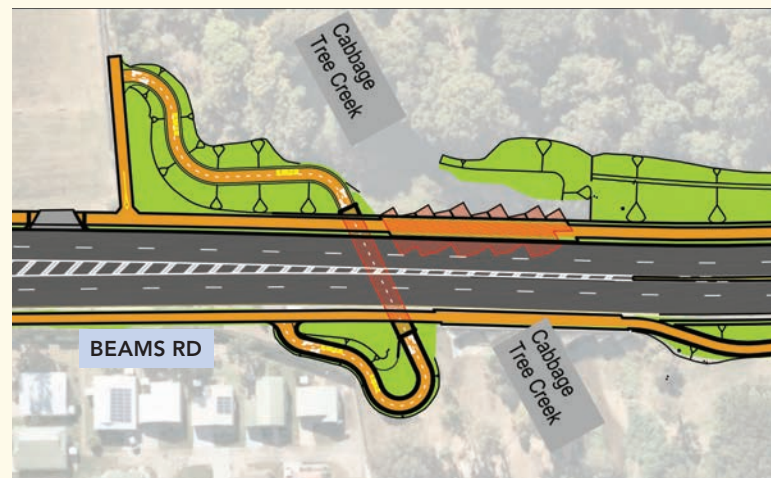


Project features

New facilities for pedestrians and cyclists

Council is committed to improving walking and cycling facilities in the local community as part of the upgrade. A key aspect will be building a new underpass at Cabbage Tree Creek to improve safety and access for pedestrians and cyclists.

This underpass will connect directly into the Cabbage Tree Creek bikeway with new lighting and planting throughout, including extensive use of native plants.

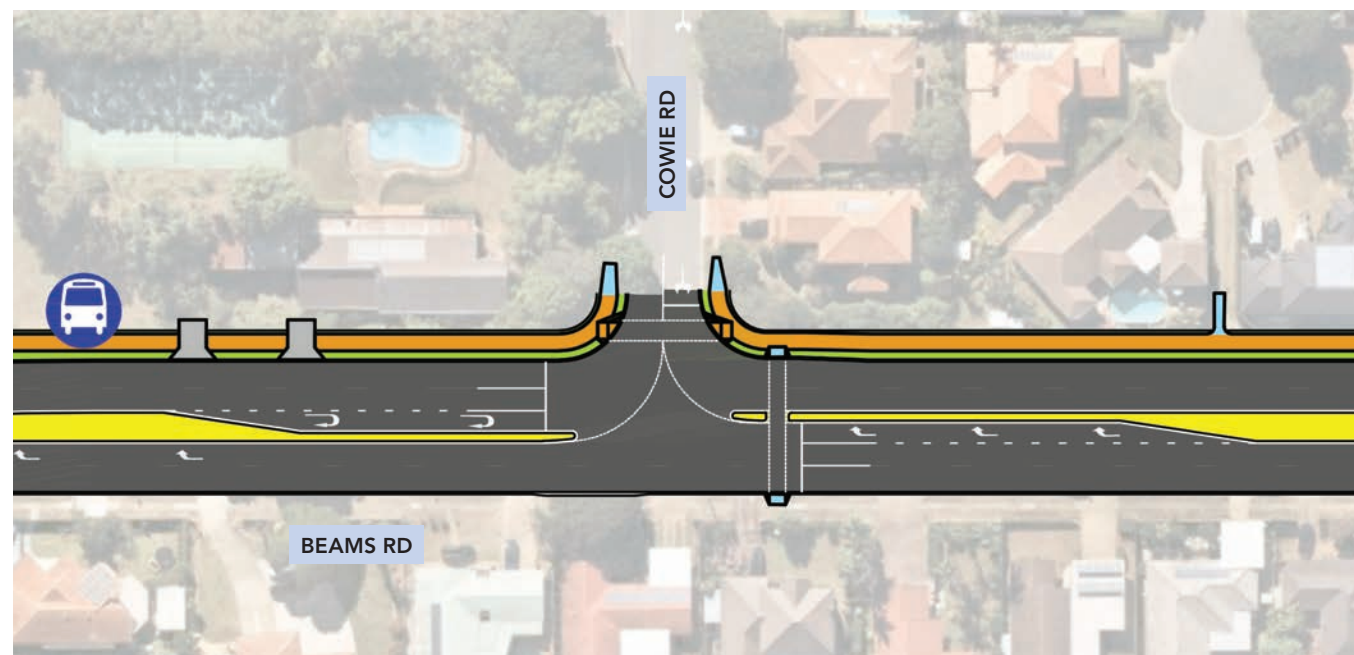


Stage 2 between Dorville Road to Cowie Road. This will involve:

- installing new traffic lights at the Cowie Road intersection, including signalised pedestrian crossings at Cowie Road and on the eastern approach of Beams Road, and U-turn facilities on the eastern and western approaches on Beams Road
- installing a raised centre median to separate opposing lanes of traffic
- converting Bangalore Street and Tullamore Street into left-in, left-out access
- the inclusion of wide kerbside lanes for cyclists
- providing improved connectivity for pedestrians and cyclists.

Stage 3 between Cowie Road to Lacey Road. This stage will involve:

- upgrading traffic lights at the Lacey Road intersection to improve safety and overall intersection operation
- increasing the capacity of the right-turn lanes into Lacey Road
- installing a raised centre median to separate opposing lanes of traffic
- the inclusion of wide kerbside lanes for cyclists
- providing improved connectivity for pedestrians and cyclists.



Key project benefits



Improve safety



Improve network reliability



Improve pedestrian and cycling facilities

Timing



Beams Road open level crossing

The Queensland Government is planning an open level crossing upgrade, located within Stage 1 of the Beams Road Upgrade. The open level crossing project involves replacing the level crossing on Beams Road with an overpass, as well as upgrading the intersections at Beams Road, Balacara Avenue and Plaza Place, and Beams Road, Carselgrove Avenue and Golden Place. More information can be found on the Department of Transport and Main Roads (TMR) website www.tmr.qld.gov.au. Council is committed to working with TMR during the design and delivery of this project.

Next steps

Council is finalising the detailed design for the corridor, which is expected to be complete in late 2021. Early works are expected to start in early 2022 in preparation for main construction works for Stage 1.

More information about construction, expected to start in mid-2022, will be provided to the community closer to the start of works. Council will also provide more information about future stages as the project progresses.

Register for updates

To receive updates about the project via email and/or SMS, just contact the team using the information below.

FOR MORE INFORMATION

1800 870 437 (business hours)
3403 8888 (after hours)

cityprojects@brisbane.qld.gov.au

Beams Road Upgrade
City Projects Office
Brisbane City Council
GPO Box 1434
Brisbane Qld 4001

Visit Council's website at brisbane.qld.gov.au and search 'Beams Road Upgrade'.



BEAMS ROAD UPGRADE (Lacey Road to Handford Road)

Better Roads for Brisbane

September 2021



Dedicated to a better Brisbane

Brisbane City Council is pleased to share with you the preliminary design for the Beams Road Upgrade (Lacey Road to Handford Road).

Project overview

The Beams Road corridor upgrade will improve safety for all road users and ensure you get home sooner.

Beams Road is an important connection serving multiple communities across Carseldine, Fitzgibbon, Taigum and Zillmere. These areas are expected to experience significant growth and development over the coming years, putting more pressure on this busy road.

The upgrade will also improve active transport in the area and will include a combination of upgraded and new walking and cycling facilities.

Benefits

- Beams Road will be upgraded in three stages, and will:
- improve safety for all road users
 - reduce traffic congestion
 - improve travel time and reliability
 - improve connectivity for pedestrians and cyclists.

A message from the Lord Mayor

I'm proud of the significant investment Brisbane City Council has made to fix one of our city's busiest roads.

With the support of the Federal Government, we're delivering this vital upgrade to improve safety and congestion and futureproof our road network.

This is one of many ways we're getting residents home quicker and safer and I'm sure the community will welcome this important investment in suburban infrastructure.

Adrian Schinner,
LORD MAYOR



Community information sessions

Meet the Beams Road Upgrade team to learn more about the project and ask any questions you may have.

Carseldine Central Shopping Centre

Date: Thursday, 7 October 2021

Time: 6pm-8pm

Location: outside Woolworths

Carseldine Farmers & Artisan Markets

Date: Saturday, 9 October 2021

Time: 10am-12pm

Project funding

The Beams Road Upgrade is jointly funded by the Australian Government for \$50 million under the Urban Congestion Fund, and by Brisbane City Council under the Better Roads for Brisbane Program.



Dedicated to a better Brisbane

Project features

The Beams Road Upgrade will be delivered in three stages.

Stage 1 of the corridor upgrade from Handford Road to Dorville Road including:

- providing dedicated left turning lanes on the northern and southern approaches of Handford Road and on the western approach of Beams Road
- upgrading sections of Beams Road from two lanes to four lanes to create a consistent four-lane corridor
- installing a new underpass at Cabbage Tree Creek for pedestrians and cyclists
- replacing the roundabout at the Dorville Road and Beams Road intersection with traffic lights
- installing a raised centre median to separate opposing lanes of traffic
- providing shared pathways from Handford Road to Lacey Road
- upgrading public utilities from Handford Road to Lacey Road.



Dorville Road intersection

The Dorville Road roundabout will be replaced with a signalised intersection to improve pedestrian and cyclist safety and reduce crashes. This will include dedicated turning lanes, signalised pedestrian crossings and upgraded paths.

A slip lane will be installed on the southern side approach to the intersection, turning west into Beams Road. Two-aspect (orange and red) signals will be installed on the slip lane to help pedestrians and cyclists cross safely.



Brisbane City Council
GPO Box 1434
Brisbane Qld 4001



CA20-886297-02-5534
©2021 Brisbane City Council

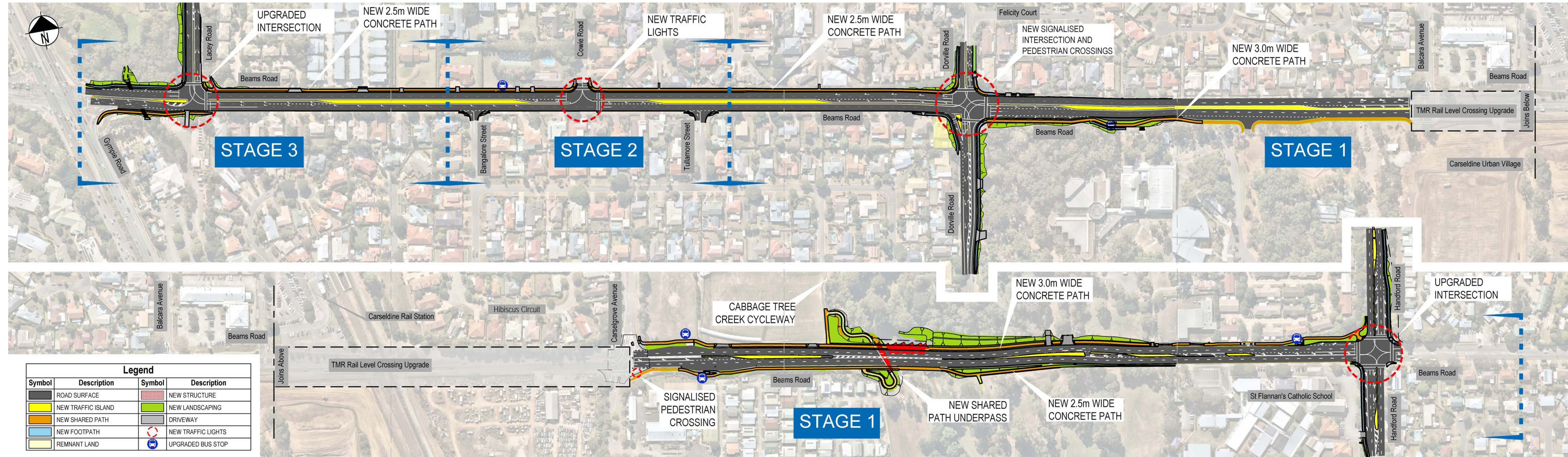
brisbane.qld.gov.au
3403 8888

[/BrisbaneCityCouncil](https://www.facebook.com/BrisbaneCityCouncil)
[@brisbanecityqld](https://www.instagram.com/brisbanecityqld)
[@brisbanecitycouncil](https://www.instagram.com/brisbanecitycouncil)

Every effort is made to ensure that information is correct at time of printing

Beams Road Upgrade (Lacey Road to Handford Road)

PRELIMINARY PROJECT DESIGN



Legend			
Symbol	Description	Symbol	Description
	ROAD SURFACE		NEW STRUCTURE
	NEW TRAFFIC ISLAND		NEW LANDSCAPING
	NEW SHARED PATH		DRIVEWAY
	NEW FOOTPATH		NEW TRAFFIC LIGHTS
	REMNANT LAND		UPGRADED BUS STOP

For more information on this project call the Project Team on 1800 870 437.

This is an artist impression only and is not to scale.