

A close-up photograph of a lush, green, mossy forest floor. The foreground is dominated by large, flat, green leaves with prominent veins, likely from a moss or liverwort. A small, dark, insect-like creature is visible on one of the leaves. The background is filled with more greenery and some brown, dried plant matter, creating a dense, natural setting. The lighting is soft, highlighting the textures of the plants.

Biosecurity Plan for Brisbane

Protecting Brisbane's biodiversity and liveability
through the management of invasive species

Table of contents:

Introduction	1
1. Brisbane City	1
2. The Queensland biosecurity framework.....	2
3. Terminology for invasive species	2
4. The General Biosecurity Obligation	3
5. Prioritisation of risks	3
6. Assessment process for the evaluation of risks.....	3
7. Priority species for management in Brisbane.....	4
8. Precautionary approach to invasive species management.....	7
9. Management requirements for listed biosecurity matters.....	9
10. Targeted invasive species management.....	12
11. Alignment with the Queensland weed and pest strategy.....	15
12. Biosecurity programs and strategies for pest animal management.....	15
13. Biosecurity programs and strategies for pest plant management	26
14. Surveillance and reporting of Category 1 Restricted Matters	33
15. Management strategy for Noxious fish.....	34
16. Pest vegetation and the <i>Natural Assets Local Law 2003</i>	35
17. Responding to new and emerging risks	36
18. Responsibilities for the delivery of Council obligations	38
19. Measuring success	39
20. Conclusion	42
Appendix 1: Species assessed as having no immediate risk in Brisbane but that will be monitored.....	43
Appendix 2: Assessment process for the evaluation of risks.....	44
Appendix 3: Biosecurity Program Authorisation Statement.....	47


Introduction

Brisbane is Australia's most biodiverse capital city. The beauty of our subtropical natural spaces underpins Brisbane's liveability and continued prosperity.

Healthy open spaces are vital to our city's resilience. Brisbane's open space benefits the whole community by encouraging a healthy and active lifestyle, strengthening local economies and providing shaded, cooler public spaces for all to enjoy. The city's vast natural areas and parklands provide food, shelter and habitat for unique and diverse wildlife.

One of the greatest threats to the health and resilience of our natural spaces is the ongoing competition from introduced species. Extreme weather can disrupt healthy ecosystems and bring conditions that cause introduced pests to establish and spread. The chance of new pests inadvertently being introduced through our busy ports and airports, is another constant risk.

Brisbane City Council (Council) is committed to keeping Brisbane clean, green and sustainable which includes protecting natural systems by managing the impact of introduced species. The *Biosecurity Act 2014* (the Act) requires Biosecurity Plans to be developed specific to each local government area.



Protecting natural waterways from the impacts of weeds to achieve a 40% natural habitat cover for biodiversity

1. Brisbane City

This Plan has been developed to manage biosecurity risks and invasive species in Brisbane City. Brisbane is the largest city in Australia, responsible for a jurisdiction that covers almost 1,400 km², including Mulgumpin (Moreton Island). Brisbane adjoins Moreton Bay Regional Council to the north, Ipswich City and Somerset Regional councils in the west, Logan City Council to the south and Redland City Council to the east.

Located at 27⁰ south of the equator, Brisbane enjoys a subtropical climate with average temperatures ranging from 15.8°C to 25.4°C. The city receives 1,148 mm of rain on average each year. Brisbane has a population of approximately 1.16 million, with 112,421 businesses employing 669,580 people.

2. The Queensland biosecurity framework

The *Biosecurity Act 2014* (the Act) commenced on 1 July 2016.

In accordance with section 53 of the Act, Council must develop and make publicly available, its Biosecurity Plan, outlining priorities for managing invasive species. This responsibility is delegated to local governments and their communities in recognition that they are best placed to design practical, appropriate solutions to deal with risks in their region.

3. Terminology for invasive species

In the Act, biosecurity refers to all species, including plants, fauna, insects, fish, diseases and pathogens that are not native to Australia. Any introduction of these exotic pests will have the potential to degrade our natural environment, economy and social amenity.

The term '**biosecurity matter**' is used to describe any living thing that is not human, including pathogens of plants and animals, and some contaminants. A biosecurity matter is further broken down into prohibited matters and restricted matters.

A **prohibited matter** is one not currently established in Queensland, but would have a detrimental impact on human health, social amenity, the economy and natural environment.

Prohibited matters are listed in Schedule 1 of the Act. It is illegal to deal with a prohibited matter within Queensland and anyone becoming aware of one should report it immediately to the Queensland Department of Agriculture and Fisheries by telephone on 13 23 25 or website at www.daf.qld.gov.au.

A **restricted matter** is a biosecurity matter that is present and likely to have a detrimental impact.

Restricted matters have specific actions that are required to be undertaken to limit their impact by reducing, controlling or containing them. There are seven categories for restricted matters.

- **Category 1** must be reported to a Queensland Government inspector within 24 hours.
- **Category 2** must be reported to a Queensland Government inspector or a local government authorised officer.
- **Category 3** must not be distributed. This means it must not be released into the environment unless the distribution or disposal is authorised in a regulation or under a permit.
- **Category 4** must not be moved.
- **Category 5** must not be possessed or kept under your control, unless they are kept under a permit issued in accordance with the Act or another act.
- **Category 6** must not be fed except for the purpose of preparing for or undertaking a control program.
- **Category 7** must be destroyed and disposed of in accordance with Queensland Government requirements as soon as practicable.

4. The General Biosecurity Obligation

Under the Act, a General Biosecurity Obligation (GBO) requires everyone in Queensland to take all reasonable and practical measures to prevent or manage biosecurity risks and not to exacerbate adverse effects.

This obligation was introduced to encourage individuals, industry and government to be proactive in preventing, managing and addressing biosecurity risks that relate to them. It includes an obligation to take all reasonable and practical measures to manage invasive species and to ensure that they do not spread to neighbouring properties (the 'good neighbour' principle) and is designed to ensure proactive steps are taken to prevent serious incursions or incidents.

The GBO provides flexibility in the management of invasive species, as it requires responses to be specifically matched to the level of harm or risk posed. This allows risks to be prioritised and responses customised to suit local conditions and the assets or industries that are priorities for protection.

Council has undertaken a comprehensive assessment of the risks posed by all biosecurity matters listed in the Act, focusing upon those delegated to local governments to manage. The risk assessment formed the basis for the prioritisation of species in this Biosecurity Plan.

5. Prioritisation of risks

Although the Act outlines expectations to manage risks and impacts associated with invasive species across Queensland, this Plan focuses on matters relevant to Brisbane. These are listed in Schedule 1 parts 3 and 4, and in Schedule 2 part 2 of the Act.

To ensure species that pose the greatest risk across Queensland are appropriately managed, the biosecurity framework allows the application of a risk based methodology that considers current and inherent risks to identify priorities for management.


To consider broader threats and potential invasive species, a further assessment was undertaken to determine risks posed by other species not included in the Queensland Government's biosecurity framework. This included consideration of species listed by the Australian Government as 'weeds of national significance' or included in the *Environment Protection and Biodiversity Conservation Act 1999*.

6. Assessment process for the evaluation of risks

To prioritise these risks, an evaluation process was designed to classify species according to their potential to cause economic, social or environmental harm in Brisbane (Appendix 2). This allows resources to be targeted at species that pose the greatest threat by considering the following.

- The likelihood of the species listed in the Act establishing within South East Queensland, considering climatic factors and other conditions that make it suitable or unsuitable for a species to establish and thrive.
- The possible social, economic and environmental consequences of the species establishing within Brisbane, including costs associated with treatment and eradication, and the costs associated with not managing a species at all.

- The concerns of land managers and invasive species specialists (technical assessments) including observations of change, new incursions and on-ground information that may have not yet translated into science or publications.
- The level of concern across South East Queensland, of the potential impact of invasive species, including considering the priorities of neighbouring local governments to ensure cooperation and coordination in invasive species management (good neighbour principle).
- The feasibility of treatment options for each species including the cost of treatment, the availability of biological and natural controls, and the population density and distribution.
- The risks posed by species that have not yet been identified in legislation but have the potential to cause significant harm (precautionary principle).



Aquatic weed management ensures the health of aquatic biodiversity and waterways

7. Priority species for management in Brisbane

In delivering its GBO to prevent or minimise biosecurity risks and to take all reasonable and practical measures to prevent or minimise these risks (s.23(2) of the Act), priorities for Brisbane have been identified. The tables below focus on those species delegated by the Act for management by local governments.

These species have been evaluated and classified according to their social, economic or environmental impact to Brisbane, as well as the feasibility of their successful management. Six risk categories have been identified (Figure 1).

Extreme	Extremely serious social, economic and ecological impacts. Requires significant investment to manage but the cost of not responding is likely to be catastrophic.
Significant	Serious social, economic and/or ecological impacts expected. Once established, these species are extremely difficult to eradicate. Early detection and eradication is a priority.
High	Likely to be well established in Brisbane. These species have significant impacts and are priorities for immediate management.
Moderate	Where left unmanaged, these species can present significant impacts. May at times be a priority for management at a local or city wide level.
Low	Species that may be established, naturalised or that are not causing severe impacts across Brisbane. They include species that may be significant at local or property scales for management. Might be priorities for reduction where possible.
Very Low	Impacts are likely to be significant in some places but not equally across Brisbane. Where detected, these species are priorities for containment, surveillance and long-term management.

Figure 1: Risk categories classification key

The risk categorisation tables below outline the inherent risk posed by each listed species in Brisbane.

In addition to this list, all matters managed by the Queensland Government (listed as Category 1 in the Act) pose **extreme risks** to Brisbane. This includes species such as the red imported fire ant (*Solenopsis invicta*) and the West Indian drywood termite (*Cryptotermes brevis*). Section 15 of this Plan outlines strategies to support the management of these biosecurity matters.

Table 1: Pest fauna species for management in Brisbane

Risk classification	Common name	Species name
High	Dog – other than domestic	<i>Canis lupus familiaris, Canus lupus dingo</i>
	Fallow deer (feral)	<i>Dama dama</i>
	Cat (other than a domestic cat)	<i>Felis catus</i> and <i>Prionailurus bengalensis</i> x <i>Felis catus</i> ,
	European red fox	<i>Vulpes vulpes</i>
	Pig (feral)	<i>Sus scrofa</i>
	Red deer (feral)	<i>Cervus elaphus</i>
	Yellow crazy ant	<i>Anoplolepis gracilipes</i>
Moderate	Rusa deer (feral)	<i>Cervus timorensis</i>
	Red-eared slider turtle	<i>Trachemys scripta elegans</i>
	European rabbit (domestic and wild breeds)	<i>Oryctolagus cuniculus</i>
Low	Goat (feral)	<i>Capra hircus</i>
	Sambar deer	<i>Rusa unicolor, syn. Cervus unicolor</i>

Table 2: Pest plants for management in Brisbane

Risk classification	Common name	Species name
Significant	Alligator weed	<i>Alternanthera philoxeroides</i>
	Cabomba	<i>Cabomba caroliniana</i>
	Horsetails	<i>Equisetum spp.</i>
High	Broad-leaved pepper tree	<i>Schinus terebinthifolius</i>
	Cat's claw creeper	<i>Dolichandra unguis-cati</i>
	Hymenachne	<i>Hymenachne amplexicaulis</i>
	Kudzu	<i>Pueraria lobata</i>
	Parthenium	<i>Parthenium hysterophorus</i>
	Rat's tail grass/giant rat's tail grass	<i>Sporobolus pyramidalis</i> and <i>S.natalensis</i>
	Salvinia	<i>Salvinia molesta</i>
	Senegal tea	<i>Gymnocoronis spilanthoides</i>
	Water hyacinth	<i>Eichhornia crassipes</i>
	Water lettuce	<i>Pistia stratiotes</i>
	Water mimosa	<i>Neptunia oleracea</i> (and <i>N. plena</i>)
Moderate	Asparagus ferns	<i>Asparagus aethiopicus</i> 'Sprengeri' <i>A. africanus</i>
	Balloon vine	<i>Cardiospermum grandiflorum</i>
	Bridal creeper	<i>Asparagus asparagoides</i>
	Broadleaf privet	<i>Ligustrum lucidum</i>
	Giant Parramatta grass/rat's tail grasses/Parramatta grass	<i>Sporobolus fertilis</i> , <i>S. africanus</i> , <i>S. jacquemontii</i>
	Groundsel bush	<i>Baccharis halimifolia</i>
	Hygrophila/glush weed	<i>Hygrophila costata</i>
	Kahili ginger	<i>Hedychium gardnerianum</i>
	Madeira vine	<i>Anredera cordifolia</i>
Willows	<i>Salix spp.</i> other than <i>S. babylonica</i> , <i>S. x calodendron</i> , <i>S. xreichardtii</i> and <i>S. chilensis</i> ; syn. <i>S. humboldtiana</i> = pencil willow (Chilean willow)	
Low	Annual ragweed	<i>Ambrosia artemisiifolia</i>
	Bitou bush	<i>Chrysanthemoides monilifera</i> subsp. <i>rotundata</i>
	Boneseed	<i>Chrysanthemoides monilifera</i> ssp. <i>monilifera</i>
	Camphor laurel	<i>Cinnamomum camphora</i>
	Chinese celtis	<i>Celtis sinensis</i>
	Dutchman's pipe	<i>Aristolochia elegans</i>
	Fireweed	<i>Senecio madagascariensis</i>
	Honey locust	<i>Gleditsia triacanthos</i> including cultivars and varieties
	Mexican feather grass	<i>Nassella tenuissima</i>
	Rubber vine	<i>Cryptostegia grandiflora</i>
	Tropical soda apple	<i>Solanum viarum</i>
	Yellow ginger	<i>Hedychium flavescens</i>
Very low	African fountain grass	<i>Pennisetum setaceum</i> (<i>Cenchrus setaceus</i>)
	African tulip tree	<i>Spathodea campanulata</i>
	Athel pine	<i>Tamarix aphylla</i>
	Belly-ache bush/cotton leaf/physic nut	<i>Jatropha gossypifolia</i>

Risk classification	Common name	Species name
Very low	Bitterweed	<i>Helenium amarum</i>
	Blackberry	<i>Rubus anglocandicans, Rubus fruticosus agg.</i>
	Chilean needle grass	<i>Nasella neesiana</i>
	Elephant ear vine	<i>Philodendron spp. Argyreia nervosa</i>
	Harrisia cactus	<i>Harrisia martinii</i>
	Lantana (all species)	<i>Lantana spp.</i>
	Mexican bean tree	<i>Cecropia. palmata and C. peltata</i>
	Miconia	<i>Miconia calvescens, M. racemosa and M. nervosa</i>
	Mother of millions hybrid	<i>Bryophyllum x houghtonii</i>
	Pond apple	<i>Annona glabra</i>
	Prickly pear/tiger pear/ drooping tree pear/westwood pear/velvety tree pear	<i>Opuntia spp. (O. elata and O. microdasys – cat.2,3,4,5)</i>
	Sagittaria	<i>Sagittaria platyphylla</i>
	Singapore daisy	<i>Sphagneticola trilobata</i>
	Small-leaved privet/ Chinese privet	<i>Ligustrum sinense</i>
	Telegraph weed	<i>Heterotheca grandiflora</i>
Yellow bells	<i>Tecoma stans</i>	
Yellow oleander/Captain Cook tree	<i>Cascabela thevetia syn. Thevetia peruviana</i>	

Recognising that a species may have different impacts in different places and at different scales, the risk posed by a species may be higher or lower, depending upon the scale in which it is examined. Consequently, it is necessary for management responses to be designed to specifically match the level of harm or risk that a species may pose at different locations. This also allows biosecurity risks to be prioritised and responses customised to suit local conditions and the assets, industries or activities that are priorities for protection.

For instance, species like Lantana and Singapore daisy are naturalised across parts of South East Queensland (e.g., low risk across the region), however have the potential to cause significant impacts to waterways and waterway health if left unmanaged. Therefore, these species will pose a much higher risk in riparian corridors than in other parts of Brisbane and could have a high risk at a property level.

8. Precautionary approach to invasive species management

The management of invasive species requires adaptation and ongoing evaluation to respond to new incursions, new species and unforeseen impacts of matters already under management. Through the application of the GBO, emerging risks and the impacts of invasive species will be monitored.

Where circumstances change, or new species emerge as priorities for management, the prioritisation process described above will be reviewed to evaluate these changed conditions and potential impacts. Management responses will reflect the level of impact and may include all sectors of the Brisbane's community.

Table 3: Priority species for early detection in South East Queensland

Common name	Species name
Saw-scaled viper	<i>Echis carinatus</i>
Boa constrictor	<i>Boa constrictor</i>
Indian palm squirrel	<i>Funambulus spp.</i>
Asian spined toad	<i>Bufo melanostictus</i>
American corn snake	<i>Elaphe guttata</i>
Cobra	<i>Aspidelaps spp., Boulengerina spp., Hemachatus spp., Naja spp., Ophiophagus spp., Pseudohaje spp., Walterinnesia spp.</i>
Burmese python	<i>Python bivittatus</i>
Chameleon	<i>Furcifer pardalis</i>
Eastern Hermann's tortoise	<i>Testudo hermanni</i>
Green iguana	<i>Iguana iguana</i>
Russian land tortoise	<i>Agrionemys horsfieldii</i>
Southeast Asian box turtle	<i>Cuora amboinensis</i>
Spotted pond turtle	<i>Geoclemys hamitonii</i>
Star tortoise	<i>Geochelone elegans</i>
Siam weed	<i>Chromolaena odorata</i> and <i>Chromolaena squalida</i>
Horsetails	<i>Equisetum spp.</i>
Giant sensitive tree	<i>Mimosa pigra</i>
Yellow fever tree	<i>Vachellia xanthophloea</i>
Tropical soda apple	<i>Solanum viarum</i>
Red sesbania	<i>Sesbania punicea</i>

For instance, 23 species of plants and animals have been identified by the Queensland Department of Agriculture and Fisheries as priorities for early detection in South East Queensland (Table 3). These include species that are considered popular illegal pets and are well-suited to establishing in Brisbane if released.



Protecting natural areas from the spread of pest and ornamental plants

9. Management requirements for listed biosecurity matters

For those biosecurity matters (invasive species) listed in the Act and included as priorities for management within Brisbane, the minimum requirements for management in addition to the General Biosecurity Obligation are outlined in Schedule 2 of the Act.

This section of the Act details the minimum statutory response required and applies to all land in Brisbane. Table 4 lists pest species and Table 5 weed species.

Table 4: Statutory requirements for pest species listed in Council’s Biosecurity Plan

Common name	The Act category						
	Category 1	Category 2	Category 3	Category 4	Category 5	Category 6	Category 7
	Must be reported to the Queensland Government	Must be reported to Council	Must not be distributed or released into the environment	Must not be moved	Must not be kept without a permit	Must not be fed (except to trap)	Must be destroyed as directed
Dog – other than domestic			✓	✓		✓	
Dingo			✓	✓	✓	✓	
European rabbit (domestic and wild breeds)			✓	✓	✓	✓	
European red fox			✓	✓	✓	✓	
Fallow deer (feral)			✓	✓		✓	
Cat (other than a domestic cat)			✓	✓		✓	
Goat (feral)			✓	✓		✓	
Pig (feral)			✓	✓		✓	
Red deer (feral)			✓	✓		✓	
Red-eared slider turtle		✓	✓	✓	✓	✓	
Rusa deer (feral)			✓	✓		✓	
Sambar deer		✓	✓	✓	✓	✓	
Yellow crazy ant			✓				

Table 5: Statutory requirements for weed species listed in Council’s Biosecurity Plan

Common name	The Act category						
	Category 1	Category 2	Category 3	Category 4	Category 5	Category 6	Category 7
	Must be reported to the Queensland Government	Must be reported to Council	Must not be distributed or released into the environment	Must not be moved	Must not be kept without a permit	Must not be fed (except to trap)	Must be destroyed as directed
African fountain grass			✓				
African tulip tree			✓				
Alligator weed			✓				
Annual ragweed			✓				
Asparagus ferns			✓				
Athel pine			✓				
Balloon vine			✓				
Belly-ache bush/ cotton leaf/ bellyache bush			✓				
Bitou bush		✓	✓	✓	✓		
Bitterweed	Prohibited in Queensland						
Blackberry			✓				
Boneseed		✓	✓	✓	✓		
Bridal creeper		✓	✓	✓	✓		
Broadleaf privet			✓				
Broad-leaved pepper tree			✓				
Cabomba			✓				
Camphor laurel			✓				
Cat’s claw creeper			✓				
Chilean needle grass			✓				
Chinese celtis			✓				
Dutchman’s pipe			✓				
Elephant ear vine			✓				
Fireweed			✓				
Giant Parramatta grass/rat’s tail grasses/ American rat’s tail grass			✓				

Common name	The Act category						
	Category 1	Category 2	Category 3	Category 4	Category 5	Category 6	Category 7
	Must be reported to the Queensland Government	Must be reported to Council	Must not be distributed or released into the environment	Must not be moved	Must not be kept without a permit	Must not be fed (except to trap)	Must be destroyed as directed
Groundsel bush			✓				
Harrisia cactus			✓				
Honey locust			✓				
Horsetails	Prohibited in Queensland						
Hygrophila/ glush weed			✓				
Hymenachne			✓				
Kahili ginger			✓				
Kudzu			✓				
Lantana (all species)			✓				
Madeira vine			✓				
Mexican bean tree		✓	✓	✓	✓		
Mexican feather grass		✓	✓	✓	✓		
Miconia		✓	✓	✓	✓		
Mother of millions hybrid			✓				
Parthenium			✓				
Pond apple			✓				
Prickly pear/tiger pear			✓				
Rat's tail grass/giant rat's tail grass			✓				
Rubber vine			✓				
Sagittaria			✓				
Salvinia			✓				
Senegal tea			✓				
Singapore daisy			✓				
Small-leaved privet (Chinese privet)			✓				
Telegraph weed			✓				
Tropical soda apple	Prohibited in Queensland						
Water hyacinth			✓				

Common name	The Act category						
	Category 1	Category 2	Category 3	Category 4	Category 5	Category 6	Category 7
	Must be reported to the Queensland Government	Must be reported to Council	Must not be distributed or released into the environment	Must not be moved	Must not be kept without a permit	Must not be fed (except to trap)	Must be destroyed as directed
Water lettuce			✓				
Water mimosa		✓	✓	✓	✓		
Willows			✓				
Yellow bells			✓				
Yellow ginger			✓				

10. Targeted invasive species management

In addition to required management actions, the Act includes provisions to undertake additional actions in each LGA to manage invasive species.

The determination of the most suitable management actions for invasive species is based upon a methodology which considers the size and the distribution of an infestation. This can be represented on an invasion curve (Figure 2).

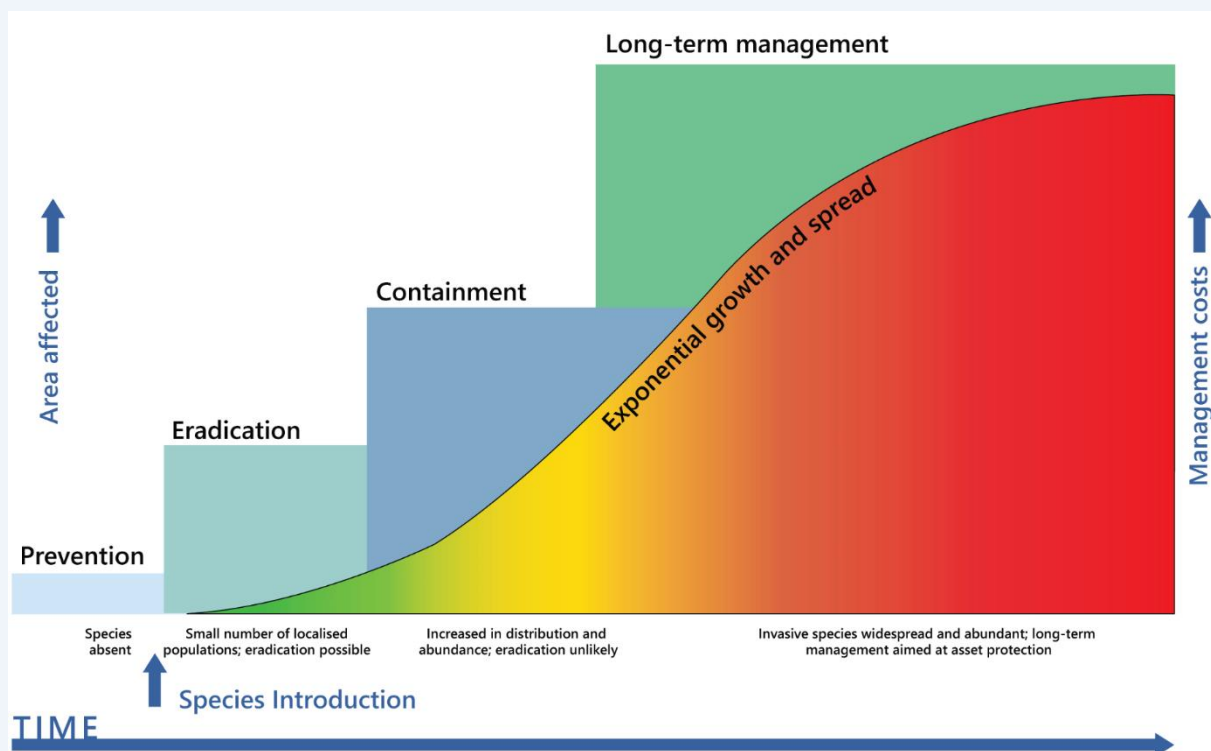


Figure 2: Generalised invasion curve showing actions appropriate to each stage (Invasive Species Council, 2022)

Depending on its distribution and density at a location, and the potential impact that the species could pose if established, the most suitable management action can be selected. This could comprise of the following.

- Surveillance to identify the presence of species, recognising that it is more efficient and cost effective to prevent a pest species from establishing than managing it once it has established.
- Knowledge sharing of early detection with other agencies to facilitate collaborative responses.
- Reporting extreme risks to be eradicated through Queensland Government programs.
- Asset protection to ensure high-risk species do not become established in areas of high biodiversity value or areas where establishment of high-risk species could result in a significant economic cost to manage.
- Eradication including local eradication of high-risk species from areas of high biodiversity value, or areas where the economic or social impact is significant.
- Reducing the density of species that could become a greater risk if allowed to establish.
- Containing the distribution of species to their current range to protect other areas and assets.
- Monitoring changes to the species distribution and risks posed as part of a precautionary approach to meeting the GBO.

Risk ratings, as outlined in this Plan, or determined at a landscape or property scale can also inform the selection of a response, as outlined in Table 6.

Table 6: Management actions associated with risk classifications

Risk classification	Impact	Management actions	
Extreme	Extremely serious social, economic and ecological impacts. Requires significant investment to manage but the cost of not responding is likely to have catastrophic consequences.	Eradication of this species is extremely desirable. This will require surveillance, reporting and monitoring of known locations and targeted populations to ensure that eradication is achieved.	Where detected, these species must be reported to the Queensland Department of Agriculture and Fisheries for eradication.
Significant	Serious social, economic and/or ecological impacts expected. Once established, these species are extremely difficult to eradicate.		Where detected, these species must be immediately eradicated in Brisbane.
High	These species are likely to be well established in our natural and urban environments. They have significant impacts and are priorities for management.	While established, these species are priorities for local eradication/asset protection . This should be based on the prioritisation of sites, focusing on the protection of high-value biodiversity, risks posed and socioeconomic considerations.	
Moderate	Where left unmanaged or allowed to establish, these species present significant impacts.	Impacts associated with this species will increase if it is allowed to establish. The focus of management should be on reducing density to prevent these species establishing or spreading.	

Risk classification	Impact	Management actions
Low/ Very low	These are species that may be established, naturalised or that are not causing severe social, economic or environmental impacts across Brisbane. They include species that may be significant at local or property scales for management. They are also species that might be priorities for reduction where possible.	Because these species are likely to already be widespread, management focus should be on containment and asset protection of those sites where it has not established, and reducing the density of key sites of high biodiversity value.

A number of tools are available to guide the selection of a response to an invasive species incursion. Figure 3 provides an example of an assessment that can be undertaken to determine, at a site level, what would be the most suitable management approach.

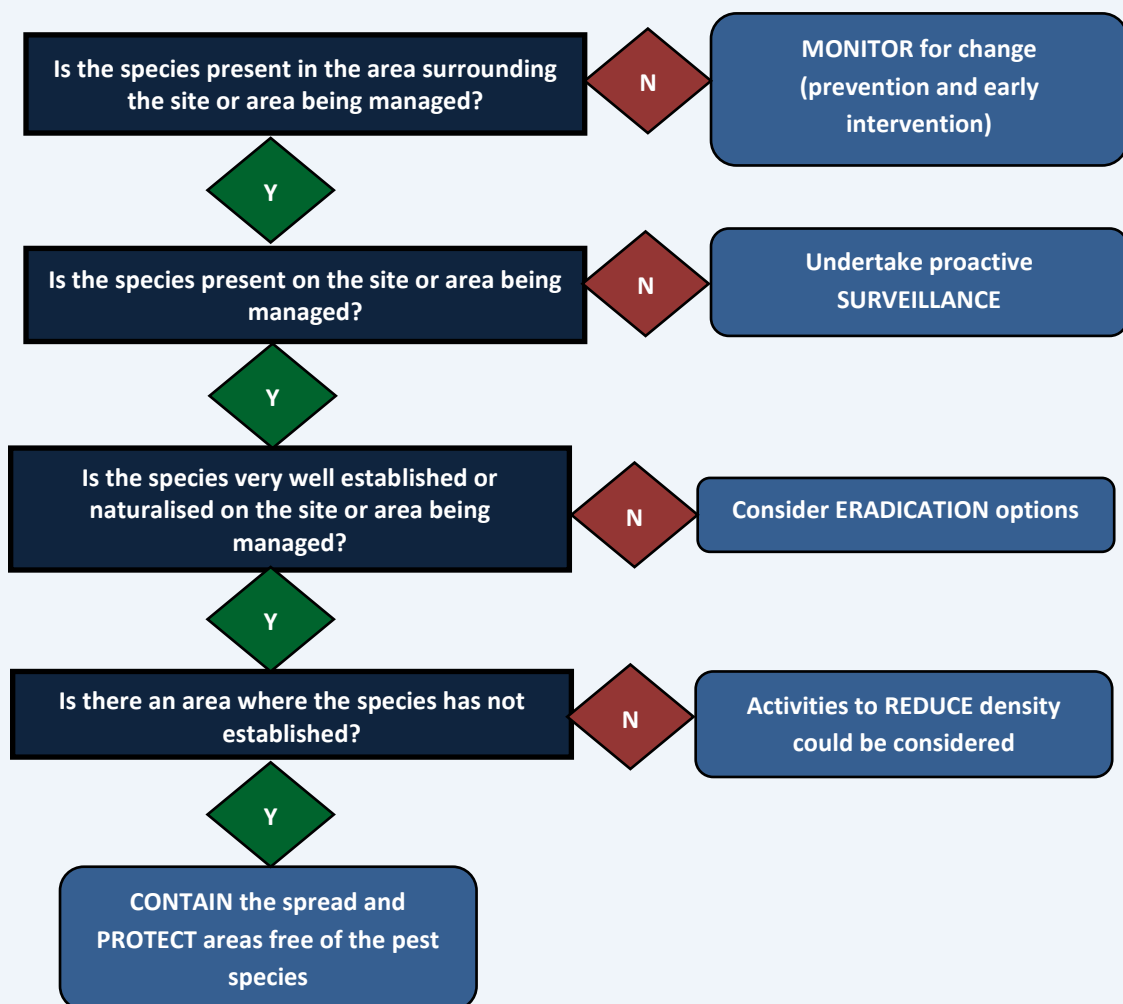


Figure 3: Simplified assessment process for the selection of management actions

11. Alignment with the Queensland weed and pest strategy

The approach to invasive species management that is deployed through the strategies and responsibilities outlined in this Plan are aligned with principles of the *Queensland Invasive plants and animals strategy* (DAF, 2019), which recognises the following.

- Prevention and early intervention is more efficient to prevent a pest species from establishing than to manage it once it has established.
- Monitoring and assessment, and specifically the collection and validation of information enables effective decision making.
- Awareness and education is essential so that stakeholders are informed, knowledgeable and have ownership of weed and pest management.
- Effective and integrated management systems utilising risk-based decision making ensures the selected management strategies deliver optimal outcomes.
- Strategic planning framework and management strategies that have acceptable levels of stakeholder ownership and are informed by risk management are more likely to achieve desired results.
- Commitment, roles and responsibilities, and the integration of the principle of shared responsibility is a founding principle within the Act and will deliver objectives across an LGA.

To guide the management of invasive species, plans and actions have been developed that can be applied to manage both public and private land in Brisbane.

In recognition that there may be differences in the level of impact that a species may have at a property, suburb or regional scale, this program has been designed to be able to be flexibly applied while ensuring that compliance with the priorities of the Queensland Government, and the significant risks that some species pose to the broader LGA are managed.

Through the application of an approach that considers local impact, statutory obligations and objectives of community groups, business and residents, a management plan that is both coordinated as well as specific has been designed.

The following sections (section 12 and 13) outline the suite of responses that collectively will comprise the biosecurity programs and strategies for the management of pest animals and pest plants, and responses to Category 1 species (section 14), emerging risks (section 15), and pest fish (section 16) in Brisbane.

12. Biosecurity programs and strategies for pest animal management

A biosecurity program has been developed for the management of high-risk pest fauna species in Brisbane (Table 7). It includes strategies available to be deployed for the management of pest species on both public and private land.

As detailed in Table 7, actions have been specifically developed for the nine species identified through the prioritisation process as requiring management in Brisbane.

Actions incorporate obligations for these species as outlined in the Act, however it also extends management responses to achieve best practice in the Brisbane region. Prevention and control programs are authorised in accordance with section 235 of the Act (Appendix 3 of this Plan) and will be delivered as described in the following sections.

The suite of strategies selected from this toolkit will be selected depending on their suitability, considering the density and extent of the infestation and the desired outcome of the intervention. Any combination of the actions and strategies described in the program are available for the management of any of the listed pest species.

In recognition of community concern about the impacts of some species that are not listed in Queensland Government legislation as a management priority, localised treatment plans will also be developed for key species and/or sites across the Brisbane region. This includes management actions to prevent cane toad incursions on Mulgumpin (Moreton Island).



Cane toad detection dog finding a live cane toad on Mulgumpin (Moreton Island).

Table 7: Biosecurity program for pest animals in Brisbane

Management response	Education	Collaborative opportunities	Research, science and technology
<p>Surveillance opportunities Deploy new and proven technologies to undertake surveillance, including of known harbourage areas to better understand the population distribution, movement and population dynamics.</p> <p>Reporting Report sightings of pest animals.</p> <p>Asset protection Identify environmentally significant areas and associated populations through monitoring and mapping, to target management efforts.</p> <p>Eradication/reducing the density Undertake eradication in key protected areas, discrete or recently established populations, or populations with a high local social, economic or biodiversity impact.</p> <p>Carry out best practice humane control actions focusing on the areas where risks are posed to life, property and/or native biodiversity on both public and private land.</p> <p>Control methods adopted will be chosen on scientific evidence of efficiency, effectiveness and ability to deliver required outcomes humanely.</p> <p>Management actions will be monitored and guided by standard operating practices and codes of practice that are suitably audited.</p> <p>Ensure pest animal management is guided by contemporary policy.</p> <p>Containing the distribution Work in collaboration with partners and the community involved in management of this species to achieve a holistic management approach.</p>	<p>Raise public awareness about impacts of species and techniques and strategies for their management.</p> <p>Accessible guidance material available on best practice management options for land managers.</p> <p>Promote extension programs to increase the awareness of domestic and feral animal impacts, the need for management and the responsibilities in relation to feeding and containing dogs and cats.</p> <p>Encourage and promote citizen science research opportunities and community delivery of invasive species programs.</p> <p>Encourage public support for management activities through landholder, industry, educational institutions and local awareness programs.</p> <p>Support and communicate strategies to encourage responsible pet ownership.</p>	<p>Work with adjacent neighbours and other local governments to develop collaborative and regional management approaches.</p> <p>Invasive species to be managed in a coordinated and collaborative way for efficiency and cost effectiveness.</p> <p>Management to focus on important social and environmental sites including riparian areas, wetlands, public spaces, and locations where important biodiversity, including migratory wildlife, is known to feed or roost.</p> <p>Develop, implement and regularly review community-based programs for managing impacts and reducing population density.</p> <p>Provide support and maintenance for local control efforts.</p> <p>Investigate options for incentives to be used to encourage the management of high-risk invasive species on private land.</p> <p>Work in collaboration with stakeholders to provide support and incentives to reduce the number of pest animals in the city.</p> <p>Encourage and support all significant landowners within Brisbane to develop and implement site specific pest management plans.</p>	<p>Support the development, adoption and implementation of the latest technologies in controlling population numbers.</p> <p>Where proven effective, new technologies will be implemented for the management of species and the reduction of risks across the City.</p> <p>Consider, pilot and implement new science and technologies to manage high-risk species populations.</p> <p>Improve understanding and quantify the social, economic and environmental impacts of pest species in Brisbane.</p> <p>Investigate and trial technologies for the suppression or reduction of breeding rates.</p> <p>Explore alternative management options for invasive species population control.</p> <p>Partner with other institutions to investigate new treatment methodologies and test existing treatment practices to improve efficiency, effectiveness and ethical elements of those practices.</p> <p>Explore aerial surveillance technologies, data-driven optimisation and information analytics to map distribution and spread of invasive species.</p>

Biosecurity prevention and control program objectives for the management of wild dogs in Brisbane

Wild dog (*Canis lupus dingo* and *Canis lupus familiaris* other than a domestic dog)



Purpose of the program

- to prevent the entry, establishment, or spread of wild dogs (*Canis lupus dingo* and *Canis lupus familiaris* other than a domestic dog)
- to manage, reduce or eradicate wild dogs (*Canis lupus dingo* and *Canis lupus familiaris* other than a domestic dog)

Powers of authorised officers

General powers of authorised officers, and those specified under Council's Biosecurity Surveillance Program and Biosecurity Prevention and Control Program are outlined in Appendix 3.

The term 'wild dog' refers to purebred dingoes, dingo hybrids and domestic dogs that have escaped or been deliberately released and now live in the wild. The dingo (*Canis lupus dingo*) is defined as both 'wildlife' and 'native wildlife' under the *Nature Conservation Act 1992* and is a natural resource within protected areas such as national parks. Under the *Nature Conservation Act 1992*, protected areas have prescribed management principles which refer to protecting and conserving the natural area.

Wild dogs can have negative impacts on livestock and threatened species. These impacts can be economic, environmental or social and include:

- predation on small remnant populations of native species such as koalas and wallabies, threatening biodiversity
- risk of disease spreading to domestic animals and humans
- can attack people and pets in urban areas
- can be a nuisance to householders and tourists.

Distribution

Wild dogs are present in all areas of Queensland. In the remote and far western areas there are a higher percentage of dingoes, whereas there are a higher percentage of hybrids in closely settled areas. In Brisbane, wild dogs are present in the western suburbs of Upper Brookfield, Brookfield, Pullenvale, Kholo, The Gap, Upper Kedron and Mount Coot-tha.

Queensland Government declaration

Wild dogs are a restricted invasive animal under the Act. They fall under Categories 3, 4 and 6.

Council Biosecurity Plan risk: Wild dogs are **HIGH RISK species in Brisbane.**

Operational objectives

- To remove wild dogs from areas where they pose a risk to native biodiversity.
- To prevent wild dog movement into protected areas.
- To manage wild dog numbers in other situations, particularly where they have or could have significant economic, environmental or social impacts.
- To educate the community about the impacts of wild dogs on the natural environment.
- To encourage reporting of sightings.
- To educate the community about responsible pet ownership.
- Work with regional stakeholders to develop collaborative management programs.

Program tools available for selection from Table 7

- Management actions.
- Educational programs.
- Collaborative opportunities.
- Research, science and technology.

Criteria for the selection of places to be entered: Land containing habitat capable of supporting wild dogs.

Places to be entered

An authorised officer may enter any place (other than a residence) within Brisbane as part of a prevention and control program.

Biosecurity prevention and control program objectives for the management of deer in Brisbane

<p>Fallow deer (<i>Dama dama</i>)</p> <p>Red deer (<i>Cervus elaphus</i>)</p> <p>Rusa deer (<i>Cervus timorensis</i>)</p> <p>Sambar deer (<i>Rusa unicolor</i>, syn. <i>Cervus unicolor</i>)</p>	<p>Purpose of the program</p> <ul style="list-style-type: none"> • to prevent the entry, establishment, or spread of deer in Brisbane • to manage, reduce or eradicate deer in Brisbane 	<p>Powers of authorised officers</p> <p>General powers of authorised officers, and those specified under Council's Biosecurity Surveillance Program and Biosecurity Prevention and Control Program are outlined in Appendix 3. Brisbane</p>
--	--	--



Fallow deer



Red deer



Rusa deer



Sambar deer

Large deer populations have significant agricultural, environmental and social impacts. These include:

- damaging restoration sites, gardens, arks, fencing and infrastructure
- selective grazing changes to floristic composition and structure
- create soil erosion and damage waterways, wetlands and water quality
- collision risk for road users.

Distribution

Fallow, Red and Rusa deer are all found in rural, peri-urban and urban areas in Brisbane. Populations are well established in western suburbs such as Upper Brookfield, Brookfield, Pullenvale, Kholo, and also on the southern side of the river at Jindalee, Mt Ommaney, Seventeen Mile Rocks and Oxley. However, these species could expand their range if left unmanaged.

Until recently, **Sambar deer** were not thought to be in Queensland, but there is increasing anecdotal evidence of sambar translocations. As a tropical species, sambar deer have the potential to establish in suitable Queensland environments such as the wet tropics, where they would be extremely difficult to eradicate. Sambar deer prefer tropical forest habitats, especially forest adjacent to grassland.

Queensland Government declaration:

All species of deer are a restricted invasive animal under the Act. They fall under Categories 3, 4 and 6.

Council Biosecurity Plan risk: All deer species that occur in Brisbane are **HIGH RISK species**. Sambar deer are ranked as a **LOW RISK** because there is only anecdotal evidence that they could occur.

Operational objectives

- To remove deer from areas where they pose high risk to people.
- To reduce deer numbers in other situations, particularly where they have or could have significant economic, environmental or social impacts.
- To educate the community about the impacts of deer on the natural environment.
- Work with regional stakeholders to develop collaborative management programs.

Program tools available for selection from Table 7

- Management actions.
- Educational programs.
- Collaborative opportunities.
- Research, science and technology.

Period of the program: This program will operate from January 2023 until December 2027.

Criteria for the selection of places to be entered: Land containing habitat capable of supporting feral deer.

Places to be entered:

- An authorised officer may enter any place (other than a residence) within Brisbane as part of a prevention and control program.

Biosecurity prevention and control program objectives for the management of cats (other than a domestic cat) in Brisbane

Cat other than a domestic cat (*Felis catus* and *Prionailurus bengalensis* x *Felis catus*)



Photo courtesy of Andrew Cooke

Purpose of the program

- to prevent the entry, establishment, or spread of non domestic cats in Brisbane
- to manage, reduce or eradicate non domestic cats in Brisbane

Powers of authorised officers

General powers of authorised officers, and those specified under Council's Biosecurity Surveillance Program and Biosecurity Prevention and Control Program are outlined in Appendix 3

Non-domestic cats that are referred to in the *Biosecurity Act 2014* are cats without an owner. Cats are opportunistic predators that have a major impact on native species.

Impacts include:

- predation of small mammals, birds, reptiles, amphibians, insects and fish
- threaten critically endangered species
- carry disease such as toxoplasmosis, which can impact marsupials
- can cause injury and transmit disease to domestic cats
- carry parasites that can affect humans
- can cause health problems when in high numbers in urban areas.

Distribution

The cat (other than a domestic cat) is widespread. These cats are often fed by well-meaning people, allowing larger populations to persist than would otherwise occur. Unwanted cats are also released into urban and rural areas by irresponsible pet owners. These cats contribute to the non-domestic cat population and associated impacts.

Queensland Government declaration

Cats (other than a domestic cat) are a restricted invasive animal under the Act. They fall under Categories 3, 4 and 6. Domestic cats are also managed in accordance with the *Animal Management (Cats and Dogs) Act 2008* and the *Animals Local Law 2017*.

Council Biosecurity Plan risk: Cats (other than domestic cats) are **HIGH RISK species in Brisbane.**

Operational objectives

- To remove non-domestic cats from areas where they pose risks to native biodiversity.
- To reduce non-domestic cat numbers in other situations, particularly where they have or could have environmental or social impacts.
- To educate the community about the impact of non-domestic cats on the natural environment.
- To educate the community about responsible pet ownership.

Program tools available for selection from Table 7

- Management actions.
- Educational programs.
- Collaborative opportunities.
- Research, science and technology.

Period of the program: This program will operate from January 2023 until December 2027.

Criteria for the selection of places to be entered: Land containing habitat capable of supporting non-domestic cats.

Places to be entered:

- An authorised officer may enter any place (other than a residence) within Brisbane as part of a prevention and control program.

Biosecurity prevention and control program objectives for the management of feral pigs in Brisbane

Feral pig (*Sus scrofa*)



Purpose of the program

- to prevent the entry, establishment, or spread of feral pigs in Brisbane
- to manage, reduce or eradicate feral pigs in Brisbane

Powers of authorised officers

General powers of authorised officers, and those specified under Council's Biosecurity Surveillance Program and Biosecurity Prevention and Control Program are outlined in Appendix 3.

Feral pigs are difficult to control for several reasons. They are intelligent, adaptable and secretive animals, with high reproductive potential, a wide range of food sources and large home ranges.

Impacts of feral pigs include:

- carrying diseases that affect native animals, livestock and people
- degrade waterways, wetlands and impact water quality
- create soil erosion and facilitate the spread of weeds
- prey on a wide range of native species including small mammals
- compete for resources with native species.

Distribution

Feral pigs are found in all habitat types in Queensland, with the greatest concentrations found along major waterway corridors and wetlands. In Brisbane, they occur along Oxley Creek and Blunder Creek, as well as larger natural areas including Karawatha Forest Park. They are also present in wetland areas surrounding Brisbane Airport and in the rural areas of Kholo and Upper Brookfield.

Queensland Government declaration

Feral pig is a restricted invasive animal under the Act. They fall under Categories 3, 4 and 6.

Council Biosecurity Plan risk: Feral pigs are **HIGH RISK species in Brisbane.**

Operational objectives

- To remove feral pigs from areas where they pose risks to native biodiversity.
- To reduce feral pig numbers in other situations, particularly where they have or could have economic, environmental or social impacts.
- To educate the community about the impact of feral pigs on the natural environment.
- Work with stakeholders to develop collaborative management programs.

Program tools available for selection from Table 7

- Management actions.
- Educational programs.
- Collaborative opportunities.
- Research, science and technology.

Period of the program: This program will operate from January 2023 until December 2027.

Criteria for the selection of places to be entered: Land containing habitat capable of supporting feral pigs.

Places to be entered

- An authorised officer may enter any place (other than a residence) within Brisbane as part of a prevention and control program.

Biosecurity prevention and control program objectives for the management of foxes in Brisbane

European red fox (*Vulpes vulpes*)



Purpose of the program

- to prevent the entry, establishment, or spread of foxes in Brisbane
- to manage, reduce or eradicate foxes in Brisbane

Powers of authorised officers

General powers of authorised officers, and those specified under Council's Biosecurity Surveillance Program and Biosecurity Prevention and Control Program are outlined in Appendix 3

The fox has played a major role in the decline of ground-nesting birds and small-to-medium-sized mammals. While land use change is cited as one of the key reasons for decline in many native species, predation by foxes has also been a significant contributor to native animal decline and continues to undermine recovery efforts for native species across Australia.

The fox is often reported by residents as it regularly preys on chickens in Brisbane's urban areas.

Distribution

Foxes are now present throughout most of Australia, thriving under all climatic conditions where there is water availability and in vastly different types of terrain. Foxes are widespread across all areas of mainland Brisbane. They are highly adaptable and have proven well-suited to urban environments.

Queensland Government declaration

Foxes are a restricted invasive animal under the Act. They fall under Categories 3, 4 and 6.

Council Biosecurity Plan risk: Foxes are **HIGH RISK species in Brisbane.**

Operational objectives

- To remove foxes from areas where they pose risks to native biodiversity.
- To reduce fox numbers in other situations, particularly where they have or could have economic, environmental or social impacts.
- To educate the community about the impact of foxes on the natural environment and ways they can prevent foxes from predation upon poultry and other animals.

Program tools available for selection from Table 7

- Management actions.
- Educational programs.
- Collaborative opportunities.
- Research, science and technology.

Period of the program: This program will operate from January 2023 until December 2027.

Criteria for the selection of places to be entered: Land containing habitat capable of supporting foxes.

Places to be entered

- An authorised officer may enter any place (other than a residence) within Brisbane as part of a prevention and control program.

Biosecurity prevention and control program objectives for the management of rabbits in Brisbane

European rabbit (*Oryctolagus cuniculus*)



Purpose of the program

- to prevent the entry, establishment, or spread of rabbits in Brisbane
- to manage, reduce or eradicate rabbits in Brisbane

Powers of authorised officers

General powers of authorised officers, and those specified under Council's Biosecurity Surveillance Program and Biosecurity Prevention and Control Program are outlined in Appendix 3.

In Queensland, it is illegal to keep rabbits as pets. This is in recognition of their potential to cause significant economic impacts and land degradation.

The harm caused by rabbits is largely dependent on the size and density of the population. Biological control measures have deeply impacted rabbit populations throughout Queensland but should resistance to biological controls develop, feral rabbits can be extremely expensive to manage.

Rabbit impacts include:

- degradation of native vegetation and ground cover by eating seedlings, preventing vegetation and ground cover from regenerating
- the reduction of vegetative cover on soils leading to erosion
- compete with native animals for food and habitat
- provide food for predator species, changing their population dynamics
- reduce amenity and landscape values.

Distribution

Myxomatosis, calicivirus and the Darling Downs-Moreton rabbit proof fence have significantly reduced the number of rabbits present within Brisbane. However isolated populations still exist. These populations tend to be found within areas where soil types are suitable for burrowing, such as Belmont and Inala. It should be noted that rabbits are also unlawfully kept as pets or as game meat in Brisbane.

Queensland Government declaration

European rabbits are a restricted invasive animal under the Act. They fall under Categories 3, 4, 5 and 6.

Council Biosecurity Plan risk: Rabbits are **MODERATE RISK species in Brisbane.**

Operational objectives

- To investigate reports of rabbits being kept or bred in urban settings.
- To educate the community about the impact of rabbits on the natural environment.
- To undertake management actions to prevent rabbits from becoming established.
- To remove wild rabbits and encourage landholder responses to the management of rabbits.

Program tools available for selection from Table 7

- Management actions.
- Educational programs.
- Collaborative opportunities.
- Research, science and technology.

Period of the program: This program will operate from January 2023 until December 2027.

Criteria for the selection of places to be entered

- land containing habitat capable of supporting rabbits
- locations where it is reported that rabbits are being unlawfully kept.

Places to be entered

- An authorised officer may enter any place (other than a residence) within Brisbane as part of a prevention and control program.

Biosecurity prevention and control program to manage yellow crazy ants (YCA) in Brisbane

Yellow crazy ants (*Anopoles gracilipes*)



Purpose of the program

- to prevent the entry, establishment, or spread of YCA in Brisbane
- to manage, reduce or eradicate YCA in Brisbane

Powers of authorised officers

General powers of authorised officers, and those specified under Council's Biosecurity Surveillance Program and Biosecurity Prevention and Control Program are outlined in Appendix 3.

YCA are thought to have originated from Southeast Asia and can cause environmental, economic and social impacts on affected communities, as they form super-colonies when left unmanaged. This can have huge impacts such as those observed in the Wet Tropics and Christmas Island where they have decimated local wildlife populations.

Council has been conducting surveillance to track the expansion of colonies and map the extent of each infestation. This has been accompanied by baiting on Council land within affected areas. However, to effectively manage YCA and prevent them spreading into other areas of Brisbane and South East Queensland, it will be necessary to undertake management of YCA across all land tenures including private residential properties. In addition to negatively impacting upon pets, back yard poultry, vegetable gardens and fruit trees, YCA pose a potential significant threat to Brisbane's ecosystems. The eradication of YCA from the currently affected areas will improve the amenity of residential properties, parks and bushland.

Through a successful Queensland Feral Pest Initiative grant, Council will be commencing an eradication program in 2022, which will:

- help improve amenity for customers within the trial YCA eradication area and prevent the future loss of customer amenity in neighbouring suburbs as YCA infestations expand in size.
- help Council prevent a significant loss to biodiversity, particularly invertebrates and reptiles which form the base of the food web.

Distribution

Upon commencement of the *Biosecurity Act 2014*, responsibility for the management of YCA transitioned to Council. Of the nine original infestations three colonies persisted at The Gap, Acacia Ridge and Stafford.

Queensland Government declaration

YCA are a restricted invasive animal under the Act. They fall under Category 3.

Operational objectives

- To survey, monitor and map known YCA infestations in Brisbane
- To educate the community about the impact of YCA on the natural environment.
- To undertake management actions to prevent YCA from becoming established.
- To eradicate YCA and work in partnership with landholders for the management of YCA.

Program tools available for selection from Table 7

- Management actions.
- Educational programs.
- Collaborative opportunities for cost sharing.
- Research, science and technology.

Period of the program: This program will operate from September 2022 until December 2027.

Criteria for the selection of places to be entered

- land within the YCA infestation zones.

Places to be entered

- An authorised officer may enter any place (other than a residence) within Brisbane as part of a prevention and control program.

Management Strategy for common or naturalised pests in Brisbane

Localised treatment plans



Purpose of the program

Localised treatment plans can be effective in managing the impacts of invasive species on public and private land. These programs can focus on species that are not legislated for management or control but have the potential to cause significant social, economic or environmental impacts.

This can include species such as the cane toad (pictured).

Compliance Responsibilities

All landowners have a GBO to prevent or minimise a biosecurity risk.

State and local government may act in a coordinated way to respond to a biosecurity event in the local government's area

Mulgumpin (Moreton Island) is cane toad free and there is a Commonwealth obligation to ensure it retains this status

Introduced species in Brisbane which are not listed in the Act can have significant social, environmental or economic impacts.

Some species have become so established that their eradication is no longer feasible, or because they have not been identified as a species that poses a significant threat at a state level.

The GBO supports actions that are taken to manage all invasive species.

Environmental pests are invasive species that are established or naturalised but that still impact upon the natural environment and biodiversity because they:

- compete with native species for food and habitat
- can be toxic if ingested by native species
- can be a nuisance

Operational objectives

- To manage environmental pests by reducing the population density of established species.
- To educate residents and the community about the impacts of environmental pests on the natural environment and management options.
- To contain environmental pests and prevent the incursion into areas where they are currently not present.
- To deliver the Commonwealth Threat Abatement Plan (TAP) for the biological effects, including lethal toxic ingestion, caused by cane toads.
- To deliver the obligations of the Threat Abatement Plan as it expressly relates to Mulgumpin (Moreton Island).

Program tools available for selection from Table 7

- Management actions.
- Educational programs.
- Collaborative opportunities.
- Research, science and technology.

Cane toad management Keep Mulgumpin (Moreton Island) Cane Toad Free

Through this program, Council will undertake surveillance activities to detect and respond to cane toads on Mulgumpin (Moreton Island). This is in recognition of the value of this natural asset and it being one of the few locations in coastal Queensland not infested with cane toads. In addition, Council will also support the development of technologies and treatments for species such as cane toads that are established and that pose significant environmental threats to biodiversity. The focus of this program will be on prevention, eradication, containment and asset protection.

Prevent	Eradicate	Contain	Asset protection
Provide educational material to residents on Mulgumpin (Moreton Island) and tourists visiting the island about its cane toad free status and the importance of surveillance and detection. Promote and encourage compliance with the GBO as it relates to invasive animals in Queensland	If found on Mulgumpin (Moreton Island), all cane toads will be captured and humanely euthanised.	New technologies will be piloted to reduce cane toad populations in targeted areas across Brisbane.	Deploy and pilot science and technology to protect areas that are cane toad free. Undertake activities to reduce the population of cane toads across Brisbane.

13. Biosecurity programs and strategies for pest plant management

A biosecurity program has been developed for the management of high-risk invasive pest plants in Brisbane.

It includes strategies available for the management of pest species on both public and private land.

As detailed in Table 8, specific actions are linked to the category assigned in the Act.

The suite of strategies selected from this toolkit will depend on their suitability considering the extent of the infestation at a local scale. Any combination of the actions and strategies described in the program are available for the management of any of the listed pest species.

Specific programs led by Council will focus on the management of those species identified through the prioritisation process. Surveillance programs and management strategies will also be delivered on private and non-Council-controlled land. Surveillance programs are authorised in accordance with section 235 of the Act (Appendix 3 of this Plan) and will be delivered as described in the following sections.

In recognition of concern about the impacts of other invasive plants not listed in the Plan, the Act allows local governments to manage other invasive species through their local laws. Programs administered under the *City of Brisbane Act 2010* and Council's *Natural Assets Local Law 2003* (NALL) will complement this Plan and support the achievements of its objectives.



Water hyacinth is one of the species managed through the production of and distribution of Biological Controls

Table 8: Biosecurity program for invasive pest plants in Brisbane

Management responses	Education	Collaborative opportunities	Research, science, technology
<p>Ensure the management of invasive plants and the prioritisation of responses is guided by contemporary policy.</p> <p>Surveillance opportunities Invasive species surveys, audits and inspections to identify restricted matters (all listed species) on public and private land. Monitor areas potentially at risk.</p> <p>Reporting Report all sightings of prohibited species to the Queensland Department of Agriculture and Fisheries (phone 13 23 25) within 24 hours and all sightings of Category 2 weeds to an authorised officer within 24 hours.</p> <p>Asset protection Prevent the spread into un-infested properties through restrictions on the movement of machinery contaminated with seed.</p> <p>Eradication/reducing the density Eradicate small isolated infestations, new infestations and infestations outside of containment lines. Note: Category 5 species are not able to be moved from the location in which they are found. They must be treated on site. Enforce compliance when a person does not take reasonable measures to control these species.</p> <p>Containing the distribution Encourage hygiene practices and movement controls to prevent seed spread. Council to have available internal policies, procedures and training for the management and reporting of Category 3 weeds. Reduce the size of existing infestations of species not required to be eradicated, particularly where they have, or could have, significant environmental impacts. Compliance activities to respond to the keeping, sale and distribution of invasive plants without a biosecurity permit.</p>	<p>Council to provide information online about all restricted weed species and other pest vegetation through the Weed ID tool, Contact Centre and public awareness campaigns.</p> <p>Awareness campaigns to be targeted to areas at risk of invasion or where the impact of pest plants is not understood.</p> <p>Encourage public support for management activities through landholder, industry and local awareness programs.</p> <p>Incentives may be provided to landowners to participate in coordinated control programs.</p> <p>Encourage the use of native or non-invasive plants in urban areas and gardens.</p> <p>Raise public awareness about impacts of species and techniques and strategies for their prevention and management.</p> <p>Encourage and promote citizen science research opportunities and community delivery of invasive species programs.</p> <p>Encourage land management practices that reduce weed (seed and plant matter) spread.</p> <p>Explore opportunities to use behaviour change and compliance theory to improve community involvement in invasive species management and to change behaviour where practices have the potential to increase spread of invasive species.</p>	<p>Develop strategic alliances and stakeholder networks to identify potential threats and best practice management techniques, contemporary practices and innovations.</p> <p>Work with other stakeholders to develop a collaborative management approach.</p> <p>Invasive species to be managed in a coordinated and collaborative way for efficiency and cost effectiveness.</p> <p>Provide support to local control efforts.</p> <p>Investigate options for incentives to be used to encourage the management of invasive species on private land.</p> <p>Continue to work with established partnerships and networks to collaborate on the management of invasive species.</p> <p>Encourage and support all significant landowners within Brisbane to develop and implement site specific management plans for invasive species.</p>	<p>Promote the use of proven biocontrol options for the management of aquatic weeds to reduce herbicide impacts upon native biodiversity.</p> <p>Monitor the effectiveness of new biocontrol agents and were proven effective, trial new options on Council-owned land.</p> <p>Improve understanding and quantify social, economic and environmental impacts of weed species in Brisbane.</p> <p>Maintain records of where restricted matters, in particular, Category 2, 4 and 5 species, have been found and treated to better understand distribution and spread.</p> <p>Monitor new treatment methods and recommendations of the relevant professional bodies with regards to the chemical treatment of weeds.</p> <p>Explore opportunities to use aerial surveillance technologies, data driven optimisation and information analytics to map distribution and spread of invasive species.</p> <p>Monitor change in distribution and spread of species and respond should their risk or impact increase.</p>

Biosecurity surveillance program objectives for high-risk species in Brisbane

High risk weed targets



Salvinia (*Salvinia molesta*)

Purpose of the program

To determine the presence and/or extent of restricted and prohibited biosecurity matters within Brisbane and monitor compliance with the *Biosecurity Act 2014* Brisbane.

Powers of authorised officers

General powers of authorised officers, and those specified under Council's Biosecurity Surveillance Program and Biosecurity Prevention and Control Program are outlined in Appendix 3

High-risk weeds were identified in the Biosecurity Plan because of their potential to have serious social, economic and environmental impacts which can include:

- infestation of waterways affecting economic, recreational and ecological values
- reduction of oxygen levels in waterways making them unsuitable for aquatic biodiversity
- reduction of habitat for biodiversity
- can cause allergies
- expensive and difficult to manage or eradicate once established
- can result in ecosystem decline and collapse, reduced land values and make areas unsuitable for recreational purposes.

Operational objectives

- To manage, eradicate and respond to high-risk species.
- To provide advice and support to land managers to eradicate these species.
- To investigate and provide biological and other controls for deployment where suitable.
- To provide information to assist in the identification and treatment of high-risk invasive species.

Significant-risk and high-risk weeds in Brisbane

Alligator weed (*Alternanthera philoxeroides*). Native to South America, alligator weed is a vigorous perennial plant that grows on land in damp soil, or on water as dense floating mats. Leaves are dark green with a distinct midrib, 2-12 cm long, 0.5-4 cm wide, arranged in opposite pairs along stems. Optimum growth occurs in fresh water with a high nutrient level and can establish in semi-aquatic areas, wetlands, stream and creek banks, and on land. Alligator weed affects water flow, water quality, native plants and native animals, and has major economic and social impacts. Alligator weed poses an extreme threat to waterways, wetlands and irrigated crop lands from Cape York to Queensland's southern border.

Cabomba (*Cabomba caroliniana*). Cabomba is an aggressive perennial that can form dense canopies below the water surface via multiple stems up to 10 m long. Cabomba grows in ponds, lakes and quiet streams and is generally rooted in water 1-3 m deep (sometimes up to 6 m) but continues to grow free-floating if uprooted. Propagation is through stem fragments although reproduction by seed has been observed in the Northern Territory and Victoria. Cabomba aggressively invades fresh water ecosystems with the potential to cause localised flooding and siltation. Swimmers can become entangled in the stems. Native to North and South America, Cabomba was originally introduced to Australia as an aquarium plant. While five species of Cabomba are recognised, only one of these, *Cabomba caroliniana*, is known to be naturalised in Australia. In South East Queensland large infestations have established in Ewen Maddock Dam near Caloundra and Lake Macdonald near Noosa.

Hymenachne (*Hymenachne amplexicaulis*). Hymenachne is a robust, perennial grass, with leaf blades 10-45 cm long and up to 3 cm wide. It can grow up to 2.5 m tall. Hymenachne has become an unwanted pest of stream banks, shallow wetlands and irrigation ditches, primarily in the coastal wet tropics of northern Queensland. Hymenachne increases flooding by reducing flow capacity of drainage networks and can impact on irrigation infrastructure and significantly alter habitat. Native to South America, it was originally introduced to Australia to provide ponded pasture for cattle. It is now found from far-north Queensland to Casino in New South Wales, and in the top end of the Northern Territory.

Horsetails (*Equisetum spp.*). Horsetails are a primitive, non-woody, herbaceous plant growing 5-120 cm tall (scouring rush horsetail up to 120 cm, common horsetail up to 80 cm) and have the appearance of miniature bamboo. Horsetail can form pure stands over extensive areas, mainly in wetlands and low-lying cropping areas and spread mostly by vegetative means. The horsetail group includes about 30 different species in the genus *Equisetum* which are native to much of the world including temperate parts of Europe, North America and Asia. Australia is one of the few countries that is still free of major infestations.

Broad-leaved pepper tree (*Schinus terebinthifolius*). Broad-leaved pepper tree is a broad, spreading tree up to 10 m tall with dark green leaves consisting of 5-9 leaflets forming opposite pairs. Flowers are small, whitish, growing at the end of branches and form bunches of glossy red 4-5 mm wide with a single seed. Broad-leaved pepper trees form dense thickets that can choke native plants and can out-compete and replace native grasses used in grazing. They can spread rapidly in waterlogged or poorly drained soils and will readily establish in disturbed bushland.

Cat's claw creeper (*Dolichandra unguis-cati*). Cat's claw creeper is a large woody vine that climbs and grows aggressively. Leaves have two leaflets 5-25 mm long, with three-clawed tendrils (cat's claw) 3-17 mm long growing between them. Flowers are yellow, bell-shaped, 4-10 cm long, up to 10 cm wide that form long narrow flat pods containing many seeds. Cat's claw creeper will smother native vegetation including growing up over trees and can also alter soil chemistry. Native to tropical America, they were introduced as an ornamental plant in Queensland gardens and are now found in many parts of Queensland.

Kudzu (*Pueraria montana var. lobata*). Kudzu is a rapid-growing perennial vine reaching 20-30 m in length with a massive fleshy tap root up to 1.8 m long that can weigh 180 kg. Roots can form wherever the stem touches the ground. Kudzu has purple-pink fragrant flowers 1-1.5 cm long. It is capable of outcompeting and smothering native vegetation and can cover/damage buildings, overhead wires and other structures. The Plant is native to Asia and has become a major pest in Japan and America. It is currently present in north Queensland and recently found at a few locations in South East Queensland.

Parthenium (*Parthenium hysterophorus*). Parthenium is an annual herb growing 1-1.5 m tall, developing many branches in its top half when mature. Leaves are pale green up to 2 mm long, deeply lobed and covered with fine, soft hairs. Parthenium invades pastures and competes for nutrients and space with crops. It affects human health as its pollen can cause reactions such as dermatitis and hayfever. Parthenium is native to North America.

Rat's tail grass (*Sporobolus pyramidalis* and *S.natalensis*). Rat's tail grass is an upright grass 0.6-1.7 m tall. The name rat's tail grass comes from its seed heads which are narrow and can be up to 45 cm long appearing like a rat's tail. As the seed head matures they broaden, looking more like an elongated pyramid. A square metre of rat's tail grass can produce 85,000 seeds per annum with around 90% viability. Overgrazed pasture and disturbed soil is particularly at risk to rat's tail grass infestation which can quickly dominate and reduce the carrying capacity of pasture and decrease returns by up to 80%. Native to Africa, giant rat's tail grass was introduced to Australia around the early 1960s in contaminated pasture seed. Now present from Cook Town to Central New South Wales, ecoclimatic modelling has shown 30% of Australia is suitable for colonisation by rat's tail grass.

Salvinia (*Salvinia molesta*). Salvinia is a free-floating aquatic fern with small green leaves with stiff water-repellent hairs positioned in pairs along a common stem. Salvinia prefers slow-moving streams or water bodies where it can form thick mats that can quickly cover water storage areas and degrade water quality, habitat values and damage irrigation infrastructure. In times of flood, thick mats can collect debris putting additional pressure on, and cause the failure of, infrastructure such as bridges and fences. Native to Brazil, *Salvinia molesta* is one of several species of salvinia that occur naturally in America, Europe and Asia, but the only species to become established in Queensland. Biological controls are effective in the management of salvinia in South East Queensland.

Senegal tea (*Gymnocoronis spilanthoides*). Senegal tea is an aquatic perennial that grows over the water's surface, producing runners and floating stems up to 2.5 m long, and on land it forms a rounded bush. Leaves are shiny, dark green and 5-20 cm long, in opposite pairs and emanate from a stem that is hollow between nodes providing the buoyancy. It will readily invade natural wetlands and waterways where it forms floating mats that block irrigation and drainage channels. Native to South America, Senegal tea was introduced to Australia as an aquarium plant.

Water hyacinth (*Eichhornia crassipes*). Water hyacinth is a floating waterweed up to 65 cm tall with round, bright-to-dark-green leaves up to 5-10 cm in diameter. The Plant has an extensive root system (up to 1 m) which is feathery and black-to-purple. Flowers are in dense spikes above the Plant and are light purple with darker blue/purple and yellow centre, 4-6 cm long, 3.5-5 cm wide. Water hyacinth destroys native wetlands and waterways, depleting water of oxygen it kills native fish and other wildlife, providing a breeding ground for mosquitoes. Large infestations can stop movement of boats and reduce recreational opportunities on water bodies. Native to Brazil, water hyacinth was introduced to Australia in the early 1900s as an aquatic ornamental plant. Valued for its floral presentation, water hyacinth was released into ponds and lagoons in public parks throughout Queensland.

Water lettuce (*Pistia stratiotes*). Water lettuce is a free-floating, spongy, aquatic perennial with hairy fan-shaped leaves resembling a small open head of lettuce. Flowers are small, green and around 10-20 mm long. Water lettuce can transform aquatic ecosystems shading out native aquatic plants and restricting the flow of water. Large infestations interfere with boating and other recreational activities. Water lettuce is found in tropical countries worldwide, including Asia, Africa and equatorial America. Its country of origin is not clear but was introduced to Australia as an aquarium and water-garden plant.

Water mimosa (*Neptunia oleracea* and *N. plena*). Water mimosa is a floating perennial weed with stems up to 1.5 m long. Where attached to the bank at the water's edge it sends down a taproot, the portion growing out over the water forms spongy, fibrous coverings to assist with flotation. Leaves have fine leaflets that are very sensitive to touch and close quickly. Flowers are small, yellow and ball-shaped with 30-50 per spike. Water mimosa restricts water flow in creeks, channels and drains and can prevent light penetration, impacting on native aquatic plants as well as reducing oxygen levels in the water column. Being a nitrogen-fixing legume the release of nitrogen can lead to increased algal blooms and encourage growth of other weeds such as water hyacinth, water lettuce and salvinia.

Program tools available for selection from Table 8

- Management actions.
- Educational programs.
- Collaborative opportunities.
- Research, science and technology.

Biosecurity surveillance program objectives for the identification of restricted matters – invasive plants on non-Council controlled land in Brisbane

Pest Plant Survey program



Lantana (*Lantana Camara*)

Purpose of the program

To determine the presence and/or extent of restricted and prohibited biosecurity matters within Brisbane and monitor compliance with the *Biosecurity Act 2014* Brisbane

Powers of authorised officers

General powers of authorised officers, and those specified under Council's Biosecurity Surveillance Program and Biosecurity Prevention and Control Program are outlined in Appendix 3.

Council is responsible for ensuring that invasive biosecurity matters are managed in compliance with the Act within Brisbane. Through this program inspections are undertaken of private properties and non-Council-controlled land to identify restricted matters that are priorities for management in Brisbane's Biosecurity Plan.

The aim of the program is to maintain Brisbane's rich native biodiversity, and manage the adverse social and economic impacts posed by invasive plants.

This program has two components, the first being a response to complaints from Brisbane residents, the second proactive component focusing on properties that are located within Council's biodiversity prioritisation mapping.

For proactive surveillance programs, an authorised officer may enter any place (other than a residence) within the prioritised survey area under this program.

Once the properties are identified, land holders are notified and provided with information on the purpose and timing of when the pest plant surveys will be conducted.

Operational objectives

- To identify restricted matters – pest plants for management on private properties and non-Council-controlled land.
- To determine the distribution of restricted matter – pest plants across Brisbane.
- To prevent the spread or movement of restricted matters – pest plants that pose a risk to areas of high biodiversity value.
- To ensure and enforce compliance with the Act.

Program tools available for selection from Table 8

- Management actions.
- Educational programs.
- Collaborative opportunities.
- Research, science and technology.

Period of the program: This program will operate from January 2023 until December 2027.

Criteria for the selection of places to be entered

- Land reported to contain restricted matters – pest vegetation.
- Land in important biodiversity areas that is capable of supporting restricted species of pest vegetation.
- Businesses or markets that sell plants.

Places to be entered

- An authorised officer may enter any place (other than a residence) within the prioritised survey area of an approved surveillance program within Brisbane.

Management Strategy for surveillance and treatment of weeds on Council land

Wipe Out Weeds program



Miconia (Miconia calvescens)

Purpose of the program

To treat weeds on Council land focusing on protecting high value environmental sites.

Compliance responsibilities

All land managers have a GBO to keep their land free of pests and ensure that invasive species do not cause harm or impact to adjoining neighbours.

Council will deliver its responsibilities in relation to this obligation through the surveillance and treatment of listed species on Council land.

Council is responsible for ensuring invasive species are managed in accordance with the Act on Council land. This includes parkland, bushland and other protected and public spaces.

This responsibility is delivered through activities that include on-ground restoration work, targeting new and emerging pest vegetation species, and undertaking pest vegetation surveys, treatment and eradication of biosecurity matters – invasive plants on Council land.

With 2,187 parks covering 1,500 hectares, together with 9,000 hectares purchased specifically for conservation, it is essential that these natural assets be protected through a prioritised program.

Through the Wipe Out Weeds program, all natural areas across Brisbane were surveyed with information gathered to ascertain the biodiversity value of each area. This process considers the native species present, the type of vegetation (and vegetation community), the value of the vegetation (e.g. how common or rare the ecological community is) and the importance of the parcel in connecting or linking corridors or high-value sites.

Collectively, this information is used to identify the highest-value sites that warrant the greatest protection and investment, with focus also given to the management of the source of the infestation.

Operational objectives


- To identify biosecurity matters – invasive plants for management on Council land.
- To determine the distribution of biosecurity matters – invasive plants across Brisbane.
- To reduce the impact of invasive species on high-value natural areas.
- To ensure Council delivers its responsibilities in the Act.

Program tools available for selection from Table 8

- Management actions.
- Educational programs.
- Collaborative opportunities.
- Research, science and technology.

14. Surveillance and reporting of Category 1 Restricted Matters

A biosecurity program has been developed to outline responsibilities in relation to Category 1 Restricted Matters and Invasive Biosecurity Matters on both private and public land in Brisbane. These species are delegated to the Queensland Government to manage due to their potential extreme social, economic and/or environmental impacts. They are also species that are priorities for immediate detection and eradication.

Surveillance and reporting	Purpose of the program	Compliance responsibilities
 <p data-bbox="204 748 568 804">Red imported fire ant (<i>Solenopsis invicta</i>)</p>	<p data-bbox="639 551 959 629">To deliver statutory responsibilities relating to Category 1 restricted matters.</p> <p data-bbox="639 663 975 770">To demonstrate commitment to the eradication of species that pose an extreme risk in South East Queensland.</p>	<p data-bbox="1018 551 1302 607">To report detections to the Queensland Government.</p>

Category 1 Restricted Matters and Invasive Biosecurity Matters pose extreme social, economic or environmental risks. For this reason, the responsibility for their early detection and eradication is led by the Queensland Government. Category 1 species that are priorities for detection in South East Queensland include the: red imported fire ant (*Solenopsis invicta*); West Indian drywood termite (*Cryptotermes brevis*); and the Asian honey bee (*Apis cerana javana*).

Operational objectives

- To make information available to assist in the early identification of these species.
- To undertake surveillance, and where Category 1 species are identified, immediately report them to the Queensland Department of Agriculture and Fisheries on 13 23 25.

Responsibilities in relation to Category 1 Restricted Matters and Invasive Biosecurity Matters: Surveillance, reporting, education and eradication.

Surveillance	Reporting	Education	Eradication
<p data-bbox="204 1263 456 1391">Undertake surveillance for early detection of Category 1 species, such as red imported fire ants.</p> <p data-bbox="204 1413 448 1518">Encourage community participation in surveillance on private and public land.</p> <p data-bbox="204 1541 456 1727">Encourage proactive inspections for fire ants across the Brisbane, including in areas outside of the known red imported fire ant biosecurity zones.</p>	<p data-bbox="483 1263 735 1473">Report all sightings of Category 1 and prohibited species to the Queensland Department of Agriculture and Fisheries within 24 hours.</p> <p data-bbox="483 1496 735 1682">Council to have available internal policies, procedures and training for the management and reporting of Category 1 and prohibited species.</p>	<p data-bbox="770 1263 1094 1451">Information to be available on Queensland Government web sites providing advice about the known occurrences, spread, identification, training, statutory requirements and reporting processes.</p> <p data-bbox="770 1473 1062 1630">Council to have internal policies in place to guide high-risk activities, such as associated with mulch movement and restoration works.</p>	<p data-bbox="1129 1263 1430 1339">Eradication to be led by the Queensland Government on all land tenures.</p> <p data-bbox="1129 1361 1414 1518">Council will support the Queensland Government as the functional lead agency for the eradication of red imported fire ants found and treated.</p> <p data-bbox="1129 1541 1414 1615">Treatment programs to be monitored for effectiveness.</p>


15. Management strategy for Noxious fish

A management strategy has been developed to outline opportunities for the delivery of the GBO in relation to the management of noxious fish in waterways and waterbodies in Brisbane. These species are regulated by the Queensland Government and permits for management actions and compliance with statutory requirements will form an integral part of this management strategy. Where activities are undertaken on Council land, they will also be undertaken in accordance with the *Public Land and Council Assets Local Law 2014*.

Management Strategy	Purpose of the program	Compliance responsibilities
 <p>Tilapia Mozambique (<i>Oreochromis mossambicus</i>)</p>	<p>To deliver statutory responsibilities relating to the management of pest fish and the delivery of the GBO for noxious fish.</p> <p>To demonstrate commitment to the eradication of species that pose a threat to aquatic biodiversity in South East Queensland.</p>	<p>All land managers have a GBO to keep their land free of pests and ensure that invasive species do not cause harm or impact to adjoining neighbours.</p> <p>To ensure all pest fish management activities delivered by Council, from Council land or in water bodies managed by Council are undertaken with relevant permits in compliance with requirements for captured species.</p> <p>Report relevant invasive biosecurity matters to the State Government.</p>
<p>There are a number of noxious fish included in the Act that are managed in accordance with obligations established by the Queensland Government. Many of these species are present in South East Queensland waterways. These species are listed in Part 6 and Schedule 2 of the Act and include:</p>		
<ul style="list-style-type: none"> • Alligator gar (<i>Atractosteus spatula</i>) • Black pacu (<i>Piaractus brachypomus</i>) • Carp (<i>Cyprinus carpio</i>) • Chinese weatherfish (<i>Misgurnus anguillicaudatus</i>) • Climbing perch (<i>Anabas testudineus</i>) • Gambusia (<i>Gambusia holbrooki</i>) • Giant cichlid, yellow belly cichlid (<i>Boulengerochromis microlepis</i>) • Marbeled lungfish (<i>Protopterus aethiopicus</i>) • Spotted gar (<i>Lepisosteus oculatus</i>) • Tilapia (<i>Oreochromis mossambicus</i> and <i>Tilapia mariae</i>). 		
<p>The GBO supports actions that are taken to manage all invasive species. Noxious fish are invasive species that impact upon aquatic biodiversity either directly or indirectly, through competition for food and habitat, predation, habitat modification and aggressive behaviour that displaces native species.</p>		
<p>Operational objectives</p>		
<ul style="list-style-type: none"> • To educate residents and the community about the impacts of noxious fish on the natural environment and management options that are available. • To educate residents on the risks posed to our native biodiversity when ornamental fish are released into waterways. • To support research into biological controls and new innovations to manage noxious fish. • To contain noxious fish and prevent the incursion into areas where they are currently not present. • To manage noxious fish by reducing the population density of established species where possible. 		
<p>Responsibilities in relation to noxious fish: Surveillance, reporting, education and eradication (Table 7).</p>		
Surveillance and reporting	Education	Eradication
<p>Encourage early detection of high risk species and ensure sufficient information is available to support their identification and reporting to the State Government.</p>	<p>Provide educational material to residents on noxious fish, responsible pet ownership, and the impacts of aquatic invasive species.</p>	<p>Deploy and pilot science and technology to manage the distribution and impact of noxious fish.</p> <p>Undertake activities and support community events and initiatives to reduce the population of noxious fish in Brisbane.</p>

16. Pest vegetation and the *Natural Assets Local Law 2003*

The Act authorises the use of local laws by Councils to manage species not declared in the Act that pose a risk to the biodiversity values of a region. This can include species identified as having potential detrimental impacts that are priorities for management through the NALL. Appendix 4 outlines the species of interest in Brisbane.

Localised treatment plans	Purpose of the program	Powers of authorised officers
 <p data-bbox="204 781 472 819"><i>Ochna (Ochna serrulata)</i></p>	<p data-bbox="592 510 871 790">Localised treatment plans can be effective in managing the impacts of invasive species on public and private land. These programs can focus on species that are not legislated for management or control.</p>	<p data-bbox="879 477 1404 645">Carry out compliance and regulatory responsibility in accordance with the <i>City of Brisbane Act 2010</i> for any particular offences under the NALL including provisions for the management of pest vegetation not listed in the Act.</p> <p data-bbox="879 656 1404 790">Under the Local Law, authorised officers can carry out compliance and regulatory responsibilities for any offences and ensure landowners carry out requested management actions to control locally significant pest vegetation.</p>
<p data-bbox="193 831 1404 976">Introduced species of pest vegetation in Brisbane which are not listed in the Act can have significant social, economic and/or environmental impacts. However, some species have become so established that their eradication is no longer feasible or because they have not been identified as a species that poses a significant threat across all parts of Queensland. In other instances, there are species that have the potential to become naturalised if they are not effectively and immediately managed.</p> <p data-bbox="193 999 1404 1055">The GBO supports actions that are taken to manage all pest vegetation, and the Act allows for pest vegetation that is not listed in the Act to be managed by local governments through their local laws.</p> <p data-bbox="193 1077 1404 1167">Locally significant species of pest vegetation can have impacts on the natural environment and residents because they compete with native species; can be toxic if ingested or cause allergic reactions; and reduce environmental values.</p> <p data-bbox="193 1189 1404 1301">This management strategy includes a selective inspection program to identify pest vegetation in Brisbane from a list of species known to be invasive and capable of causing an adverse environmental impact. The program may also comprise local activities at a neighbourhood, waterway, catchment or property level that focus on the removal or reduction of pest vegetation.</p> <p data-bbox="193 1323 1404 1413">In accordance with the NALL, Brisbane pest vegetation means any species of vegetation, except a significant landscape tree, identified as pest vegetation in this Plan, or in Council's list of pest vegetation species as published from time to time on Council's website.</p> <p data-bbox="193 1435 1404 1491">Council's pest vegetation list is regularly reviewed and updated by a panel of suitably qualified pest vegetation experts.</p> <p data-bbox="193 1514 472 1547">Operational objectives</p> <ul data-bbox="193 1547 1404 1783" style="list-style-type: none"> <li data-bbox="193 1547 1404 1603">• To manage locally significant species of pest vegetation that are not listed in Queensland Government legislation but are of local concern in Brisbane in areas where it has the potential to affect natural areas. <li data-bbox="193 1603 1404 1659">• To support the activities of land managers and community groups to manage locally significant pest vegetation in key locations. <li data-bbox="193 1659 1404 1715">• To educate residents and the community about the impacts of locally significant pest vegetation on the natural environment and encourage the use of more appropriate native species. <li data-bbox="193 1715 1404 1783">• To contain or reduce the volume or impact of locally significant pest vegetation and prevent incursion into areas of high biodiversity value. <p data-bbox="193 1805 472 1839">Period of the program</p> <p data-bbox="193 1839 919 1872">This program will operate from January 2023 until December 2027.</p> <ul data-bbox="193 1872 1404 2007" style="list-style-type: none"> <li data-bbox="193 1872 1404 1895">• <li data-bbox="193 1895 1404 1951">Inspections to be carried out over recurring periods of not more than three months between January 2023 until December 2027. <li data-bbox="193 1951 1404 2007">• Authority for this program and consent to enter properties to undertake inspections is in accordance with the <i>City of Brisbane Act 2010</i>. 		

Criteria for the selection of places to be entered:

- Land in important biodiversity areas that is capable of supporting restricted species of locally significant pest vegetation.
- Businesses or markets that sell plants.

Places to be entered:

- All vacant land and all improved land with an area greater than 600 square metres in Brisbane.
- Businesses or market premises that are involved in the sale of plants.


17. Responding to new and emerging risks

The management of invasive species and biosecurity matters requires adaptation and ongoing evaluation to respond to new incursions, new species and unforeseen or unexpected impacts of matters currently under management.


Precautionary principle

Where there are threats of serious environmental damage, or impacts to human health, social amenity or the economy, lack of full scientific certainty shall not be used as a reason for postponing cost effective measures to prevent environmental degradation.

The application of the GBO will require the ongoing consideration of new and emerging risks and the monitoring of impacts of invasive species across Brisbane. Where circumstances change, or new species emerge as priorities for management, the prioritisation process described will be implemented to evaluate changed conditions and the impacts that this may cause.



To deliver this obligation, Council will continue to monitor species that have been detected in Queensland, either through the illegal pet trade or that have been known to be found in the natural environment. Information on specific potentially high-risk species will be made available to assist the early detection of these species and be complemented by ongoing monitoring of the risk posed.

Biosecurity surveillance program for proactive monitoring of potential, new and emerging threats		
Precautionary monitoring programs	Purpose of the program	Compliance responsibilities
 <p>Red eared slider turtle (<i>Trachemys scripta elegans</i>)</p>	<p>To monitor species known to occur in Brisbane that are not currently assessed as posing a significant risk, in case there are changes to their distribution or impact.</p> <p>Provide information and develop responses to new and emerging threats.</p>	<p>To report detections to the Queensland Government.</p>
<p>Species not yet in Queensland</p> <p>The illegal pet trade results in many species that have the potential to pose a significant risk to Australian biodiversity being brought into the country. Should these species escape their containment, their release could have significant social, economic and environmental implications.</p> <p>The Queensland Government investigates and evaluates the potential impact of emerging pest species. To support their work in Brisbane, information will be made available to residents to identify the following pest species that are a high priority for early identification and eradication:</p> <ul style="list-style-type: none"> • American corn snake (<i>Elaphe guttata</i>) • Asian spined toad (<i>Bufo melanostictus</i>) • Boa constrictor (<i>Boa constrictor</i>) • Burmese python (<i>Python bivattatus</i>) • Chameleon (<i>Furcifer pardalis</i>) • Cobra (<i>Aspidelaps spp.</i>, <i>Boulengerina spp.</i>, <i>Hemachatus spp.</i>, <i>Naja spp.</i>, <i>Ophiophagus spp.</i>, <i>Pseudohaje spp.</i>, <i>Walterinnesia spp.</i>) • Eastern Hermann's tortoise (<i>Testudo hermanni</i>) • Green iguana (<i>Iguana iguana</i>) • Indian palm squirrel (<i>Funambulus spp.</i>) • Russian land tortoise (<i>Agrionemys horsfieldii</i>) • Saw-scaled viper (<i>Echis carinatus</i>) • Southeast Asian box turtle (<i>Cuora amboinensis</i>) • Spotted pond turtle (<i>Geoclemys hamitonii</i>) • Star tortoise (<i>Geochelone elegans</i>) • Giant sensitive tree (<i>Mimosa pigra</i>) • Red sesbania (<i>Sesbania punicea</i>) • Siam weed (<i>Chromolaena odorata</i> and <i>Chromolaena squalida</i>) • Yellow fever tree (<i>Vachellia xanthophloea</i>). 		

Species that have or are known to occur in Queensland

In addition to these species, there are also several species that are not considered a high risk for management, but that will be monitored to ensure that their impacts and risk posed does not change. This includes YCA (*Anoplolepis gracilipes*). It will also include those species managed in adjoining LGAs that are not a priority for management in Brisbane.

Operational objectives

- To make information available to assist in the early identification of these species.
- Where high-risk species are identified, immediately report them to the Queensland Department of Agriculture and Fisheries.
- Monitor known species and explore and implement management options where suitable.

18. Responsibilities for the delivery of Council obligations

The obligations outlined in this program will be delivered in collaboration with the Brisbane community. Four business areas in Council will lead delivery of this program on private and public land. Detailed below (Table 9), is a summary of the key roles and services provided by Council in delivering the invasive species management programs in this Plan.

Table 9: Overview of invasive species management responsibilities delivered by Council

Role	Responsibility
Provide strategic guidance, support and advice in relation to the management of invasive species in Brisbane	Lead the development and delivery of educational information and training associated with invasive species and biosecurity management.
	Research, review and trial new technologies, innovation and science to improve detection and management of invasive species.
	Support the delivery of programs, projects and initiatives, including the administration of the NALL.
	Provide support to the community to identify weeds including through maintenance of Council's online Weed ID tool.
	Make information available on emerging threats and species that have not yet been released into the environment, but that have been detected in Australia to allow early identification and eradication.
	Collect and compile data to support invasive species management.
	Deliver Council obligations in relation to matters that are listed as Category 1 species in the Act.
Manage Council bushland and park assets	Support volunteer Bushcare groups through the Habitat Brisbane program.
	Provide information and education on invasive species and their impacts through environment centres.
	Support private landholder partners to manage weeds on their properties through the Wildlife Conservation Partnerships program.
	Support, provide advice and assist community catchment groups to undertake weed management activities.
	Deliver Community Conservation Assistance funding on volunteer and private landholder partner sites.
	Deliver the Wipe Out Weeds project in conservation reserves across the city.
	Implement weed management projects along corridors.
Engage with neighbours of Council reserves about the effects of weed dispersal from gardens.	
Provide on-ground service delivery	Deliver weed management services on all council-controlled land (e.g. parks, gardens, natural areas, waterways, and roadside verges) in collaboration with relevant stakeholders.
	Work in collaboration with other stakeholders to develop new approaches to the delivery of invasive species management to improve efficiency and benefits.
	Manage Council's biocontrol breeding facility for the management of aquatic weeds.

Role	Responsibility
Undertake surveillance, education and regulatory enforcement	Undertake Council's surveillance program and management strategies for pest vegetation across Brisbane in prioritised areas of high biodiversity to determine the distribution of invasive pest plants on private property and non-Council-controlled land.
	Monitor compliance (including enforcement) with the requirements of the Act and the NALL.
	Respond to and investigate complaints and breaches of the Act and the NALL on private and public land.
	Respond to requests for technical advice in relation to the invasive plants and invasive animals.
	Provide education and management direction to landholders regarding invasive pest plant and pest animal management.
	Deliver Council's surveillance and prevention and control programs for invasive animals.

19. Measuring success

To demonstrate how this program will align to the objectives of the *Queensland invasive plants and animals strategy 2019-2024*, Council commits to undertaking actions in support of the principles outlined as best practice in Queensland. Success indicators have been developed to allow Brisbane's contribution to the Queensland framework to be evaluated at the expiration of this program (Table 10).

Table 10: Council's commitment to the principles of the *Queensland invasive plants and animals strategy 2019-2024*

Desired outcome	Specific action	Success indicator
Principle 1: Prevention and early intervention supporting the early identification and eradication of weeds and pests across the region		
Facilitate species identification	Availability of accurate information.	Information available to allow the early identification of new and emerging invasive species.
Ensure capability to quickly respond to new threats	Evaluate new and emerging threats.	Deliver a precautionary project to assess and monitor the changing impacts of invasive species.
	Monitor science, research and media from the Queensland Government.	Review and disseminate information in relation to new and relevant biosecurity risks and priorities.
Prevent the establishment or spread of invasive species	Develop and document processes for preventing the spread of invasive species during Council activities.	Ensure that operational and other procedures are suitable to ensure that Council activities do not exacerbate the effects of invasive species.
	Map locations of existing invasive species to predict where new species may establish.	Progress the development of mapping and other technologies to predict and anticipate high-risk locations for inspections.
	Undertake regular invasive species surveys.	Undertake surveys of public and private land to better understand and respond to invasive species.
	Promote land management techniques that inhibit the establishment of invasive species (e.g. fire management, riparian management, erosion and sediment control).	Provide advice and support to land managers to improve the condition of their properties and manage the impacts of invasive species in their region.
	Share knowledge of new incursions and risks as it becomes available.	Publication of an internal invasive species newsletter and maintenance of information on Council website.

Desired outcome	Specific action	Success indicator
Principle 2: Monitoring and assessment information will be collected and validated to enable effective decision making		
Maintain accurate records of invasive species	Develop and implement systems to record incursions and inspections for invasive species.	Align Council business areas' records and reporting.
	Develop and maintain a record of compliance responses and incursions of Category 1 species.	Maintain information and accurate records.
	Ensure information is publicly accessible to support the management and monitoring of risks on private land.	Ensure the accuracy and availability of information for land managers.
	Encourage community participation in invasive species monitoring.	Develop citizen science opportunities to increase engagement in invasive species management.
Principle 3: Awareness and education stakeholders are informed, knowledgeable and have ownership of weed and pest animal management		
All Brisbane residents understand their invasive species management responsibilities	Promote the Biosecurity Plan and its objectives.	Feature biosecurity educational activities at Green Heart Fairs and other community events.
	Develop targeted awareness campaigns that provide practical guides for the community that focus on priority species and species of interest.	Materials available to the community through Council's website and at key community celebratory events. Materials are available for other agencies use (e.g. surrounding LGAs, the regional natural resource management body, etc.) and distribution.
	Promote landholder invasive species management through community engagement activities at a property scale.	Property owners and land managers are provided specialist advice through regulatory surveys and community conservation initiatives.
	Develop targeted awareness campaigns for landholders in areas of high risk of invasion by priority species.	Improve mapping of high-risk species for use by, and distribution to, land managers.
	Promote Council's Weed ID tool and other web-based information systems.	Weed identification tool information is accurate.
	Provide support for stakeholders involved in bushland regeneration activities.	Develop and disseminate relevant information for use by community groups.
Council officers understand how their activities contribute to the management of invasive species	Provide training and information sessions to business areas to achieve invasive species management objectives.	Develop and deliver training to business areas across Council to improve landscape outcomes.
Principle 4: Effective and integrated management systems risk based decision making is the foundation for management strategies capable of delivering optimal outcomes		
Local governments work together for mutual benefits	Maintain and enhance local government networks with neighbouring councils, state agencies, and other land managers.	Strong, collaborative inter-council relationships.
	Maintain presence at forums, advisory boards and networks to deliver regional invasive species priorities.	Council is regarded as a valued and contributing member of regional networks.

Desired outcome	Specific action	Success indicator
Cooperative relationships provide opportunities to improve understand and insights into invasive species management	Contribute to and support regional research priorities.	Priority programs delivered through the Land Protection Fund are supported.
	Stay up-to-date with changes to invasive species risks, priorities, impacts and mitigation techniques to achieve land management outcomes.	Science and research to be monitored and information circulated to improve the understanding of those involved in land management activities.
Principle 5: Strategic planning framework and management invasive species management in Brisbane is relevant, risk based and considers on ground and emerging priorities		
The invasive species program is effective, flexible and resourced	Review and continuously improve the invasive species program to ensure it is delivering outcomes as intended.	Evaluate programs at the end of each financial year and identify opportunities for improvement in customer service, delivery and the achievement of desired objectives.
	Identify and test new management methodologies to determine whether they are suitable for implementation.	Undertake projects each year that test a new technology, science or management practice and evaluate and critique its potential.
	Selectively invest into research and development projects offering new and improved ways to manage invasive species.	Support and pilot research into invasive species management that could improve detection, understanding and distribution of invasive species across Brisbane.
	Develop cooperative relationships with neighbouring LGAs so that management regimes are coordinated to have the maximum impact.	Review Biosecurity Plans and programs from adjoining LGAs as they are updated to identify opportunities for collaboration.
Principle 6: Commitment, roles and responsibilities all parties responsible for the management of land and our natural environment work together to manage, reduce and respond to invasive species in Brisbane		
All stakeholders work together to protect biodiversity from invasive species in Brisbane	Improve processes, networks, reporting and communication to maximise value.	Identify opportunities for integration and collaborative delivery of activities to maximise the on-ground benefits of invasive species programs.
	Work with adjoining councils to ensure pest programs are compatible across LGAs.	Council to share information on its programs, priorities and initiatives with its neighbours.
	Improve collaboration, effort sharing and cost sharing to achieve multiple benefits.	Identify new opportunities for invasive species management to be integrated into the delivery of other projects and activities across Council.
	Develop cooperative relationships with the State and Commonwealth Governments and their agencies.	Identify opportunities for integration, information sharing and collaboration with all State and Commonwealth Government agencies responsible for the management of invasive species, the protection of natural environments and activities that have the potential to affect or contribute to the achievement of the objectives of this Plan.

20. Conclusion

This Biosecurity Plan has outlined the priority species for management in Brisbane and outlined the approaches and management responses that will be utilised to reduce the impact of invasive species on Brisbane. It has been designed to ensure the ongoing health of the city's and region's unique natural biodiversity, flora and fauna and reduce the likelihood of impacts to our way of life and the liveability of the city for its residents.

To support the achievement of this objective Council has detailed its commitment to Queensland's biosecurity obligations through this Plan and supporting biosecurity programs. Through the implementation of this Plan, the impacts of invasive species will be managed and minimised to support Brisbane being a clean, green and sustainable city.

Appendix 1:

Species assessed as having no immediate risk in Brisbane but that will be monitored

Common name	Species name
Biosecurity matters Pest vegetation	
Acacias non-indigenous to Australia	<i>Acacia</i> spp. other than <i>Acacia nilotica</i> and <i>Acacia farnesiana</i>
African boxthorn	<i>Lycium ferocissimum</i>
Anchored water hyacinth	<i>Eichhornia azurea</i>
Annual thunbergia	<i>Thunbergia annua</i>
Badhara bush	<i>Gmelina elliptica</i>
Black Sigatoka of banana	<i>Mycosphaerella fijiensis</i>
Candleberry myrtle/candleberry myrth	<i>Myrica faya</i>
Candyleaf	<i>Stevia ovata</i>
Chinee apple	<i>Ziziphus mauritiana</i>
Cholla cactus/coral cactus/devil's rope pear/snake cactus/Hudson pear	<i>Cylindropuntia</i> spp. and their hybrids, other than <i>C. spinosior</i> , <i>C. fulgida</i> and <i>C. imbricata</i>
Christ's thorn	<i>Ziziphus spina-christi</i>
Eurasian water milfoil	<i>Myriophyllum spicatum</i>
Floating water chestnuts	<i>Trapa</i> spp.
Gamba grass	<i>Andropogon gayanus</i>
Giant sensitive plant	<i>Mimosa diplotricha</i> (prev. <i>Mimosa invisa</i>)
Giant sensitive tree	<i>Mimosa pigra</i>
Gorse	<i>Ulex europaeus</i>
Harungana	<i>Harungana madagascariensis</i>
Kochia	<i>Kochia scoparia</i> syn <i>Bassia scoparia</i>
Koster's curse	<i>Clidemia hirta</i>
Lagarosiphon	<i>Lagarosiphon major</i>
Laurel clock vine, fragrant thunbergia	<i>Thunbergia laurifolia</i> , (syn <i>grandiflora</i>)
Limnocharis/yellow burrhead	<i>Limnocharis flava</i>
Madras thorn	<i>Pithecellobium dulce</i>
Mesquites	All <i>Prosopis</i> spp. and hybrids other than <i>Prosopis glandulosa</i> , <i>P. pallida</i> and <i>P. velutina</i>
Mikania vine	<i>Mikania</i> spp.
Parkinsonia	<i>Parkinsonia aculeata</i>
Peruvian primrose	<i>Ludwigia peruviana</i>
Prickly acacia	<i>Acacia nilotica</i> syn(<i>Vachellia nilotica</i>)
Red sesbania	<i>Sesbania punicea</i>
Serrated tussock	<i>Nassella trichotoma</i>
Sicklepod/hairy cassia/foetid cassia	<i>Senna obtusifolia</i> , <i>S. hirsuta</i> and <i>S. tora</i> and <i>obtusifolia</i>
Spiked pepper	<i>Piper aduncum</i>
Tobacco weed	<i>Elephantopus mollis</i>
Water soldiers	<i>Stratiotes aloides</i>
White ginger	<i>Hedychium coronarium</i>
Witch weeds	<i>Striga</i> spp. other than native species
Biosecurity matters Pest animals	
Argentine ant	<i>Linepithema humile</i>
Asian honey bee	<i>Apis cerana javana</i>
Barbary sheep	<i>Ammotragus lervia</i>
Blackbuck antelope	<i>Antilope cervicapra</i>
Chital (axis) deer (feral)	<i>Axis axis</i>
Electric ant or little fire ant	<i>Wasmannia auropunctata</i>
Hog deer (feral)	<i>Axis porcinus</i>
Tropical fire ant or ginger ant	<i>Solenopsis geminate</i>

Appendix 2: Assessment process for the evaluation of risks

Likelihood of an incursion

The first stage of the assessment process focused on the likelihood a species could establish within Brisbane. Research was based on the current or historical presence of listed species within Queensland and modelling to determine whether they had the potential to establish in South East Queensland. This allowed some species to be considered a negligible risk of establishing under Brisbane's current climatic conditions.

Impact or consequence of an incursion

The impact or consequence of each invasive species was evaluated through the application of a tool that considered the potential social, economic and environmental impact an incursion might cause. Scores were assigned for each species with higher scores meaning a greater potential impact.

- The evaluation of **economic** impacts considers the potential for damage to business activities rather than the associated cost of a management program to manage or eradicate the pest species. The business aspect may include direct impacts upon business, factors such as reduced yields in crops (or other primary production), the additional costs of crop protection and the loss of value for contaminated harvests (considered in the Brisbane context). Other direct impacts may include interruptions to transport systems such as weed rafts within the river interfering with ferry services, the loss of vehicles due to collisions with pest animals, or the requirement to implement quarantine activities. Another direct impact may be losses associated with a downturn in tourism if a pest species was to reduce the values that would attract tourists in the first place. Examples could include fire ants reducing outdoor activities, crown of thorn starfish degrading the reef, or an insect capable of spreading a disease. Indirect costs may include the loss of productivity caused by an increase in absenteeism or 'presentism' due to pollens or vector borne disease. This loss of productivity could include the multiplier effect with respect to the additional economic activity lost as the 'dollar forgone' does not pass through the economy.
- **Social** impacts from invasive species can include either, or both of, the health and amenity costs associated with the introduction or establishment of a pest species. 'Social' considerations may include the health costs associated more with the intangibles such as feeling poorly, lost opportunities, or associated health costs to the family unit. Although, it may also include injuries incurred where a motor vehicle strikes a large feral animal such as a pig or deer or direct injuries from an attack. Lost opportunities may include the inability to engage in an activity due to a loss of income, the inability to engage in an activity at a certain time of year or at a particular location. Examples may include hay-fever or asthma curtailing physical activity, the likely hood of being stung or a reduction in enjoyment due to the presence of an insect species.

Loss of amenity may include the inability to use waterbodies for recreational activities due to weed infestation or a track made impassable by the establishment of an invasive weed. Loss of amenity may also include the loss of a vista which would ordinarily bring enjoyment. Where lines of sight are impaired due to the density of an infestation, anti-social activities may flourish and/or personal safety may be compromised.

- **Ecological** – The impact of a pest species on an ecosystem may be easily visible and manifest itself in a short period. Examples would include bushland where vegetation is smothered by a vine or creeping species, or a grazing species denuding a headland of vegetation. Alternatively, the impacts may not be recognised for generations such as pest species interfering with the reproductive capacity of a slow growing tree species. For example, the tree may have a pollinator that has evolved with the tree, the pest species may simply chew through the side of the flower to gain access to the nectar bypassing the pollen sacks. This in turn may reduce the number of a particular tree species which over time develop hollows used by secondary species as breeding sites.

The extent of the ecological impact can vary due to the dislocation of a couple of species causing the paucity of an ecosystem, or the removal of key species leading to ecosystem collapse. The impact can also vary geographically affecting a narrow ecotype or location, or more broadly affect vast areas with varied ecosystems. The pest species may impact upon biodiversity as stated above but may also skew or reduce the genetic diversity within a species. The environmental impact of an invasive species be easily visible and manifest itself quickly. This is the case for many types of invasive plants such as vines and aquatic weeds. However, ecological impacts are sometimes unknown or unquantified and can take a long time to become apparent. The extent of the ecological impact can vary, from the dislocation of a couple of species to full ecosystem collapse. The impact can also vary geographically, affecting a specific location or more broadly across vast areas with varied ecosystems.

Observations of land managers and invasive species experts

A technical impact assessment that incorporated the knowledge of land managers and invasive species experts informed this assessment. By drawing on observations, studying incursions and managing, responding and eradicating invasive species, findings from the social, economic and environmental impact assessment were validated.

Regional priorities and concerns

Given other LGAs may have different risks and priorities, the content of Biosecurity Plans and programs from across South East Queensland were considered. This allowed anomalies to be identified and for a coordinated and cooperative approach to be designed (the ‘good neighbour principle’).

Likelihood of an incursion and the potential impact posed, resulted in the identification of the inherent risk in Brisbane. This risk level assumes that there are no controls in place other than imposed by geomorphology, climate, rainfall and the state of current development, land use and available habitat. That is, the potential harm to the Brisbane s lifestyle, economy and natural environment if no pest management programs were in place.

Feasibility of treatment options

Some invasive species are managed through natural processes. Where effective, this can reduce the potential impact a species has if left unmanaged. To accommodate these interventions, a feasibility assessment was undertaken for each listed species, including those with the potential to establish in South East Queensland, but that may not yet be present. Like the assessment of impact, this evaluation considered social, economic and ecological interventions.

- **Economic feasibility** assessments considered management costs associated with eradicating or controlling the species being examined. It considered the amount of extra funding that would be needed to manage the risks posed by each species.
- **Social feasibility** assessments consider the capacity of the community to manage, control and become responsible for an invasive species. This includes the degree to which management is already occurring, the level of awareness about incursions and the extent of community concern. Management can be limited by the need for specific licences, insurances or knowledge not available to all community members.

Management may be **ecologically feasible** where biological control agents or predators can maintain or control incursions. Ecological feasibility is compromised where these options are either ineffective or absent, or where environmental change required to manage the invasive species or improve the resilience of native species is unlikely.

Current risk is the risk that reflects the current situation within Brisbane. It takes into account current control programs being implemented by Council, factors external to Brisbane (such as the Darling Downs Moreton Rabbit Board fence) and self sustaining biological controls, including diseases and biological controls. The prioritisation outlined in this Plan reflects the current risk species pose within Brisbane.

Appendix 3: Biosecurity Program Authorisation Statement

The Biosecurity Surveillance Programs and the Biosecurity Prevention and Control Programs outlined in this Plan have been developed in accordance with the Act to deliver responsibilities in relation to restricted matters and prohibited matters in Brisbane.

Council authorises the Biosecurity Surveillance Programs and the Biosecurity Prevention and Control Programs outlined in this Biosecurity Plan pursuant to section 235 of the Act.

Purpose of the programs is to:

- determine the presence and/or extent of restricted and prohibited biosecurity matters within Brisbane, and monitor compliance (Surveillance Programs)
- prevent or control biosecurity matters (Prevention and Control Programs).

Biosecurity Matter

Invasive biosecurity matter to which these programs relate are detailed in section 12 and 13 of this Plan.

Measures required to achieve the purpose

The **key actions** undertaken by **Surveillance Programs** include, but are not limited to the following:

- On-ground property inspections by Council authorised persons.
- Inspections will occur between the hours of 6am and 6pm Monday to Friday.
- Places to be entered and inspected will include those areas identified in Council's biodiversity prioritisation mapping, in response to complaints, or where there is a reasonable risk that invasive biosecurity matter may exist.
- In the majority of cases authorised officers will enter occupied land with the occupant's consent and enter unoccupied land under the power of entry provided by this Biosecurity Surveillance Program. Under this biosecurity program, entry to occupied land will also be lawful without consent and can be effected as authorised officers deem necessary.
- Undertaking inspections to determine compliance with the *Biosecurity Act 2014* and providing direction to take reasonable steps to remove or eradicate biosecurity matters nominated within this program and undertaking proportionate enforcement action.
- Monitoring compliance with requirements about prohibited matters or restricted matters.

The **key actions** undertaken under **Prevention and Control Programs** include, but are not limited to the following:

- Undertaking inspections and providing direction to take reasonable steps to remove or eradicate biosecurity matters nominated within this program and undertaking proportionate enforcement action. Removing or eradicating a biosecurity matter on Council managed land or private land where the responsible person has failed to do so.
- Undertaking inspections and issuing notices to landowners will occur between the hours of 6am and 6pm Monday to Friday
- Undertake spraying or other eradication treatments of identified infestations.
- Treatment operations to eradicate or remove any invasive pest plants using a variety of techniques including release of biological control agents, mechanical removal or ground distribution of agricultural chemicals.

- Ground distribution of poisons, fumigants, biological control agents or relevant agricultural chemicals to enable the destruction of invasive animals.
- Ground use of firearms for humane destruction of invasive animals.
- Ground trapping of invasive animals.
- Lethal administration or injection of poison to invasive animals.
- Removal of invasive animal harbour.
- Places to be entered and inspected will include those areas identified in Council's biodiversity prioritisation mapping, in response to complaints, or where there is a reasonable risk that invasive biosecurity matter may exist.
- In the majority of cases authorised officers will enter occupied land with the occupant's consent and enter unoccupied land under the power of entry provided by this Biosecurity Prevention and Control Program. Under this biosecurity program entry to occupied land will also be lawful without consent and can be effected as authorised officers deem necessary.

Powers of Authorised Officers

Entry of place

The Act provides that authorised officers appointed under the Act may, at reasonable times, enter a place situated in an area to which a biosecurity program applies, to take any action authorised by the biosecurity program. These activities must be done in a timely and efficient manner to ensure that the measures are as effective as possible. The program will authorise entry into places to allow these measures to be undertaken.

In accordance with the Act a reasonable attempt will be made to locate an occupier and obtain the occupier's consent to the entry prior to an authorised officer entering a place to undertake activities under the program. Nevertheless, an authorised officer may enter the place if—

- (a) the authorised officer is unable to locate an occupier after making a reasonable attempt to do so; or
- (b) the occupier refuses to consent to the entry.

If after entering a place, an authorised officer finds an occupier present or the occupier refuses to consent to the entry—an authorised officer will make reasonable attempts to produce an identity card for inspection and inform the occupier of the reason for entering and the authorisation under the Act to enter without the permission of the occupier.

An authorised officer under the biosecurity program must make a reasonable attempt to inform the occupier of any steps taken, or to be taken, and if steps have been taken or are to be taken, that it is an offence to do anything that interferes with a step taken or to be taken. An authorised officer must leave a notice in a conspicuous position and in a reasonably secure way. This notice must state the date and time of entry and information addressing the reason for entry, authorisation to enter a place and the steps undertaken by the authorised officer after entry.

General powers of authorised officers

Nothing in the program or its associated authorisation limits the powers of authorised officers under Chapter 10 of the Act.

An authorised officer of the program appointed under the Act, may enter a place — other than a residence — without a warrant and without the occupier's consent within Queensland under the program. An authorised officer can exercise the powers of an authorised officer under the Act in relation to the program, if the authorised officer is appointed by the Chief Executive Officer.

An authorised officer may make a requirement (a **help requirement**) of an occupier of the place or a person at the place, to give the authorised officer reasonable help to exercise a general power. An authorised officer has general powers after entering a place to do any of the following.

General powers in the Act

General powers in the Act	Measures an authorised officer may take under the Program
Inspect, examine or film any part of the place or anything at the place.	Surveillance program
Take for examination a thing, or a sample of or from a thing, at the place.	<i>Searching any part of a place to check for the presence or absence of invasive plants and animals that are restricted matter or prohibited matter Council's Biosecurity Plan.</i>
Place an identifying mark in or on anything at the place.	<i>Direct an occupier of the place to take reasonable steps within a reasonable time to remove or eradicate the biosecurity matter to which the program relates.</i>
Place a sign or notice at the place.	<i>Taking GPS coordinates to ensure accuracy of location details of invasive plants and animals that are restricted matter or prohibited matter Council's Biosecurity Plan.</i>
Produce an image or writing at the place from an electronic document or, to the extent it is not practicable, take a thing containing an electronic document to another place to produce an image or writing.	Prevention and control program
Take to, into or onto the place and use any person, detection animal, equipment and materials the authorised officer reasonably requires for exercising the authorised officer's powers under this division.	<i>Searching any part of a place to check for the presence or absence of invasive plants and animals that are restricted matter or prohibited matter Council's Biosecurity Plan.</i>
Destroy biosecurity matter or a carrier if:	<i>Direct an occupier of the place to take reasonable steps within a reasonable time to remove or eradicate the biosecurity matter to which the program relates.</i>
- the authorised officer believes on reasonable grounds the biosecurity matter or carrier presents a significant biosecurity risk;	<i>Destroy biosecurity matter if the authorised officer believes on reasonable grounds the biosecurity matter or carrier poses a significant biosecurity risk</i>
- the owner of the biosecurity matter or carrier consents to its destruction.	<i>Undertake control activities such as mechanical destruction of biosecurity harbour</i>
Remain at the place for the time necessary to achieve the purpose of the entry.	An authorised officer may make a requirement (a help requirement) of an occupier of the place or a person at the place, to give the authorised officer reasonable help to exercise a general power.
The authorised officer may take a necessary step to allow the exercise of a general power.	An authorised officer has general powers after entering a place to do any of the following.
If the authorised officer takes a document from the place to copy it, the authorised officer must copy and return the document to the place as soon as practicable.	An authorised officer may make a requirement (a help requirement) of an occupier of the place or a person at the place, to give the authorised officer reasonable help to exercise a general power.
	An authorised officer has general powers after entering a place to do any of the following. <i>Identify locations of the biosecurity matter to which the program relates with tags, notices, flags or signs for any purpose consistent with the Program.</i> <i>Taking GPS coordinates to ensure accuracy of location details of the biosecurity matter and carriers of the biosecurity matter.</i> <i>Undertake preventative treatment such as applying bait or agricultural chemicals that is consistent with the objectives of the Program.</i>

Giving a direction under a prevention and control program

Section 237 of the Act provides that an authorised officer may, at a reasonable time and at a place within an area to which a prevention and control program applies:

- Direct an occupier of a place to take reasonable steps, within a reasonable timeframe, to remove or eradicate those species listed as priority species for management in section 7 of this Plan.
- Destroy those species listed as priority species for management in section 7 of this Plan, if the authorised officer believes on reasonable grounds that they pose a significant biosecurity risk.

Failure to comply with a direction

Under section 238 of the Act, occupiers of a place are obligated to comply with an authorised officer's direction issued under section 237 of the Act, as outlined above.

Obligations

Occupiers of a place are required to provide any assistance to an authorised officer as may be required pursuant to Section 297 of the *Biosecurity Act 2014*. In addition to Program specific obligations in the prevention and control program authorisation, under section 238 of the Act, occupiers of a place are obligated to comply with an authorised officer's direction issued under section 237 of the Act.

Criteria for the selection of places to be entered

See individual programs for invasive biosecurity matter detailed in section 12 and 13 of this Plan.

Places to be entered

See individual programs for invasive biosecurity matter detailed in section 12 and 13 of this Plan.

Area affected by the programs

The programs will apply to Brisbane across all land tenures as per the particulars detailed in each program.

Commencement and duration of the programs

The programs will begin in January 2023 and will continue until December 2027. The duration of the program is considered to be reasonably necessary to achieve the Program's purpose.

Notification of relevant parties of requirements

As required by the Act, the Chief Executive Officer of Council will give public notice of the program 14 days before the program starts by:

- giving the notice to each government department or government owned corporation responsible for land in the area to which the program relates
- publishing the notice on Council's website.

From the start of the program, the authorisation for the program and the program will be available for inspection or purchase at any Council customer service centre.

References

Department of Agriculture and Fisheries (DAF), 2019, *Invasive plants and animals strategy*
Available at: https://www.daf.qld.gov.au/_data/assets/pdf_file/0008/1441637/qld-invasive-plants-animals-strategy.pdf


Accessed on: 28 June 2022

Department of Agriculture and Fisheries, 2015, *Local Government and the Biosecurity Act 2014*
Available at: <https://www.daf.qld.gov.au/business-priorities/biosecurity/policy-legislation-regulation/biosecurity-act-2014#:~:text=It%20ensures%20a%20consistent%2C%20modern,e.g.%20wild%20dogs%20and%20weeds>)
Accessed on: 28 June 2022

Invasive Species Council, 2022, *Invasion curve*
Available at: <https://invasives.org.au/invasion-curve/>
Accessed on: 28 June 2022

Queensland Government, 2014, *Biosecurity Act 2014*, Act No. 7 of 2014
Available at: <https://www.legislation.qld.gov.au/view/html/inforce/current/act-2014-007>
Accessed on: 28 June 2022

Queensland Government, 2013, *Biosecurity Bill 2013*
Available at: <https://www.legislation.qld.gov.au/Bills/54PDF/2013/BiosecurityB13.pdf>
Accessed on: 28 June 2022



Protecting Brisbane's biodiversity and liveability through the management of invasive species