

---

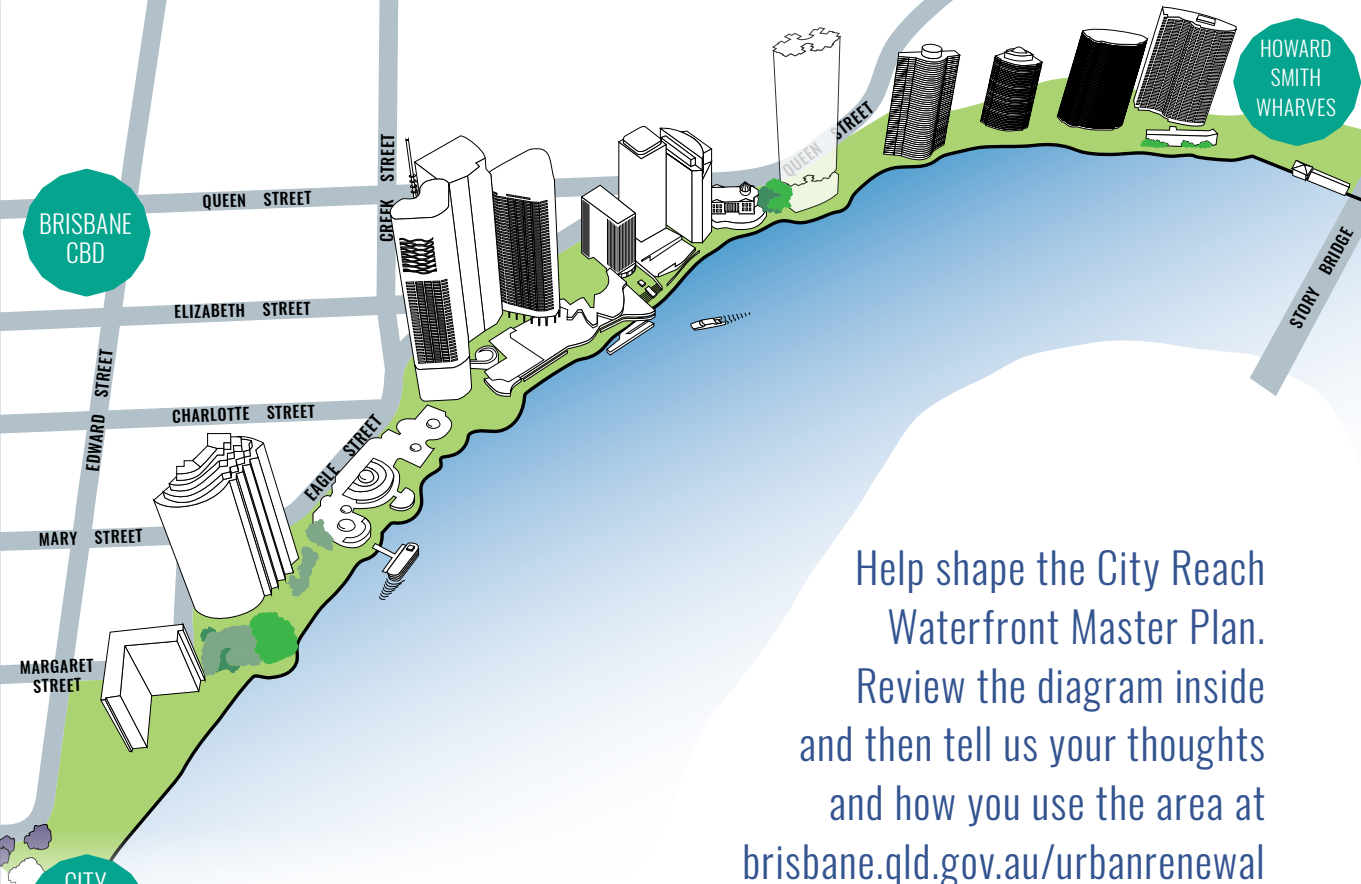
# Live, work or relax at the waterfront?

Have your say and shape the City Reach Waterfront Master Plan.

---



*Dedicated to a better Brisbane*



Help shape the City Reach Waterfront Master Plan. Review the diagram inside and then tell us your thoughts and how you use the area at [brisbane.qld.gov.au/urbanrenewal](http://brisbane.qld.gov.au/urbanrenewal)



1.2 kilometres+ of river frontage



1.6 hectares of open space



30+ dining destinations

Brisbane has grown up around the City Reach Waterfront, from its early role as a maritime centre, to the important professional services and lifestyle centre we know today.

The City Reach Waterfront Master Plan will set a common vision for the waterfront to guide development and infrastructure delivery so that the whole precinct benefits from new investment.

The following principles will guide the master plan process.



### An accessible precinct

Space for pedestrians, cyclists, workers and visitors.



### A destination precinct

More things to see and do, with opportunities to access the river.



### A unified precinct

Outcomes that benefit the whole precinct.



Late 1800s-1960s

Major shipping and warehousing hub.



1960s-2000s

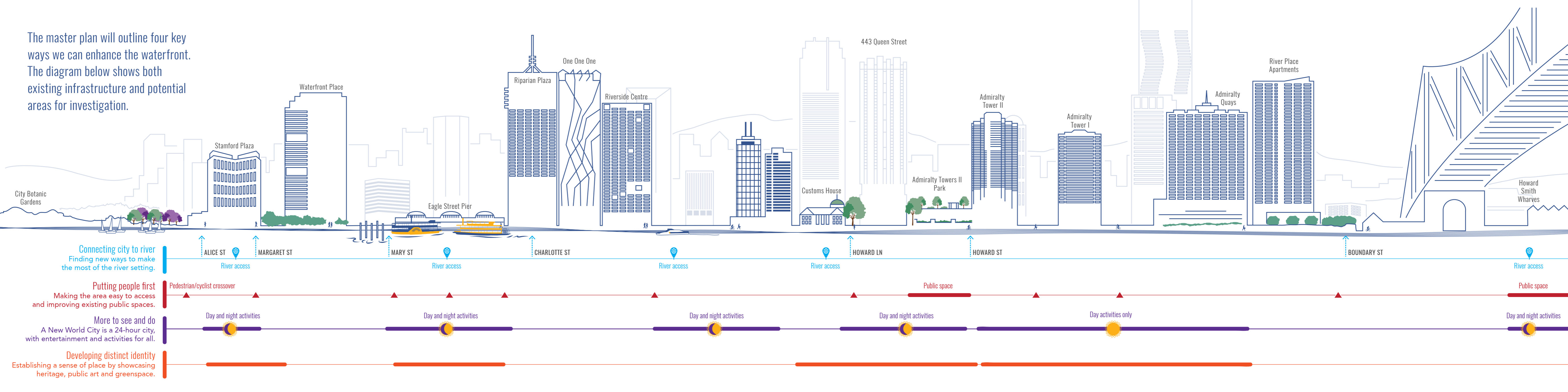
Progressive change from maritime and industrial, to commercial and residential.



Future

Continued investment to create a world-class employment and lifestyle precinct.

The master plan will outline four key ways we can enhance the waterfront. The diagram below shows both existing infrastructure and potential areas for investigation.



**Connecting city to river**  
Finding new ways to make the most of the river setting.

↑ ALICE ST  
↑ MARGARET ST  
River access

↑ MARY ST  
River access

↑ CHARLOTTE ST  
River access

↑ HOWARD LN  
River access

↑ HOWARD ST  
River access

↑ BOUNDARY ST  
River access

**Putting people first**  
Making the area easy to access and improving existing public spaces.

Pedestrian/cyclist crossover

Public space

Public space

**More to see and do**  
A New World City is a 24-hour city, with entertainment and activities for all.

Day and night activities

Day and night activities

Day and night activities

Day and night activities

Day activities only

Day and night activities

**Developing distinct identity**  
Establishing a sense of place by showcasing heritage, public art and greenspace.



# Have your say and shape the City Reach Waterfront Master Plan.

Master planning for the City Reach Waterfront was identified as an initiative in the *Brisbane City Centre Master Plan 2014* and will support other Brisbane City Council documents including the *Global Precincts Strategic Vision 2017*, *River's Edge Strategy 2013*, *River Access Network 2017*, and *River Art Framework 2018*.

市政府正在為您所在地區制定总体规划。请访问 ([www.brisbane.qld.gov.au/zho](http://www.brisbane.qld.gov.au/zho)) 并搜索“City Reach河滨总体规划”来表达您的意见。

市政府正在為您所在地區制定總體規劃。請瀏覽 ([www.brisbane.qld.gov.au/chi](http://www.brisbane.qld.gov.au/chi)) 並搜索「City Reach河濱總體規劃」來表達您的意見。

Tell us how you use the area and what you'd like to see at [brisbane.qld.gov.au/urbanrenewal](http://brisbane.qld.gov.au/urbanrenewal) - you'll find a survey, videos and more.



**Brisbane City Council**  
GPO Box 1434  
Brisbane Qld 4001

Every effort is made to ensure that information is correct at time of printing






Printed on sustainable paper



CA18-719778-03-3741  
© Brisbane City Council 2018

 [brisbane.qld.gov.au](http://brisbane.qld.gov.au)  
 3403 8888

 /BrisbaneCityCouncil  
 @brisbanecityqld  
 @brisbanecitycouncil